

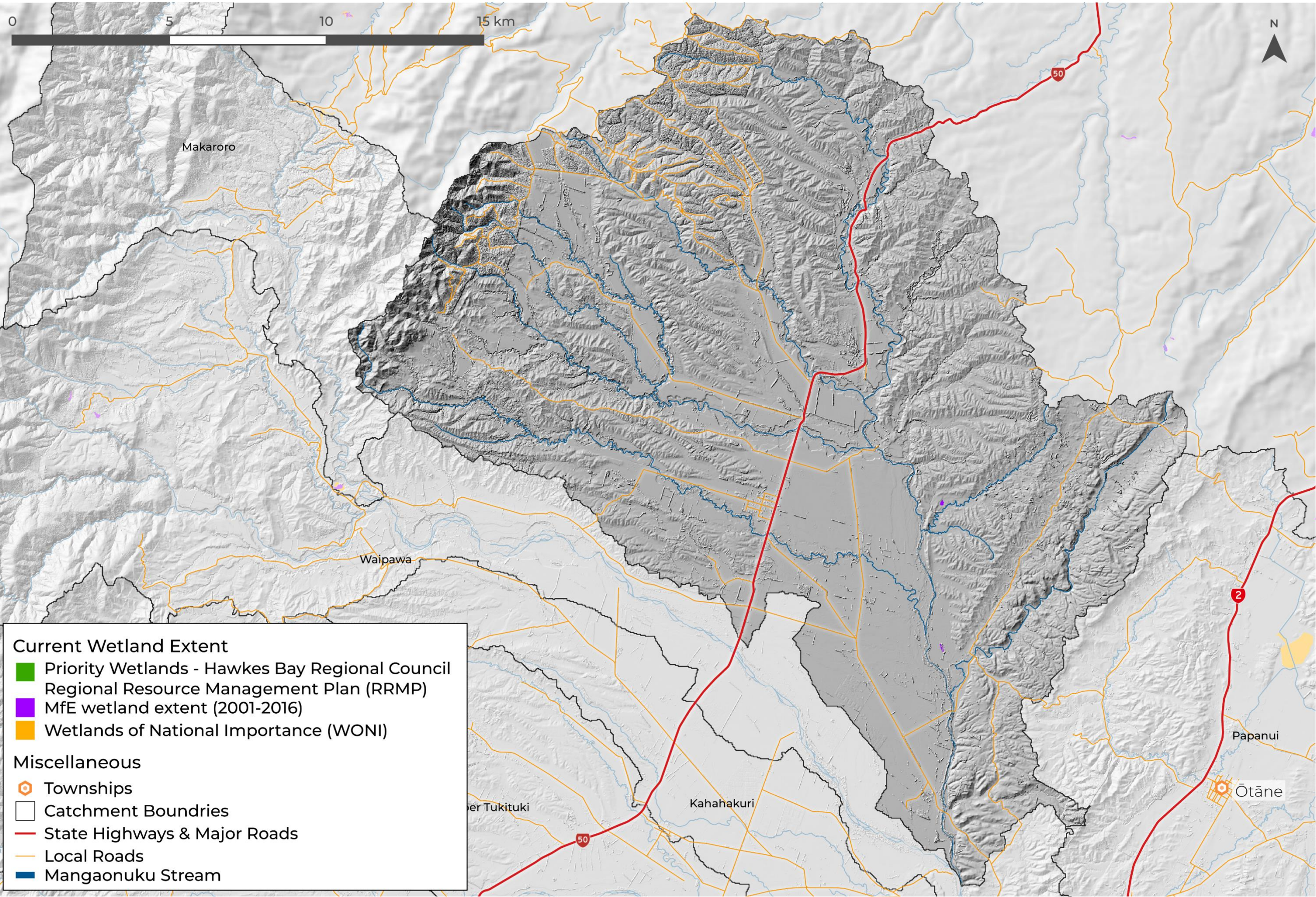
Tukituki Land Care: Catchment Appendices

Mangaonuku Catchment maps

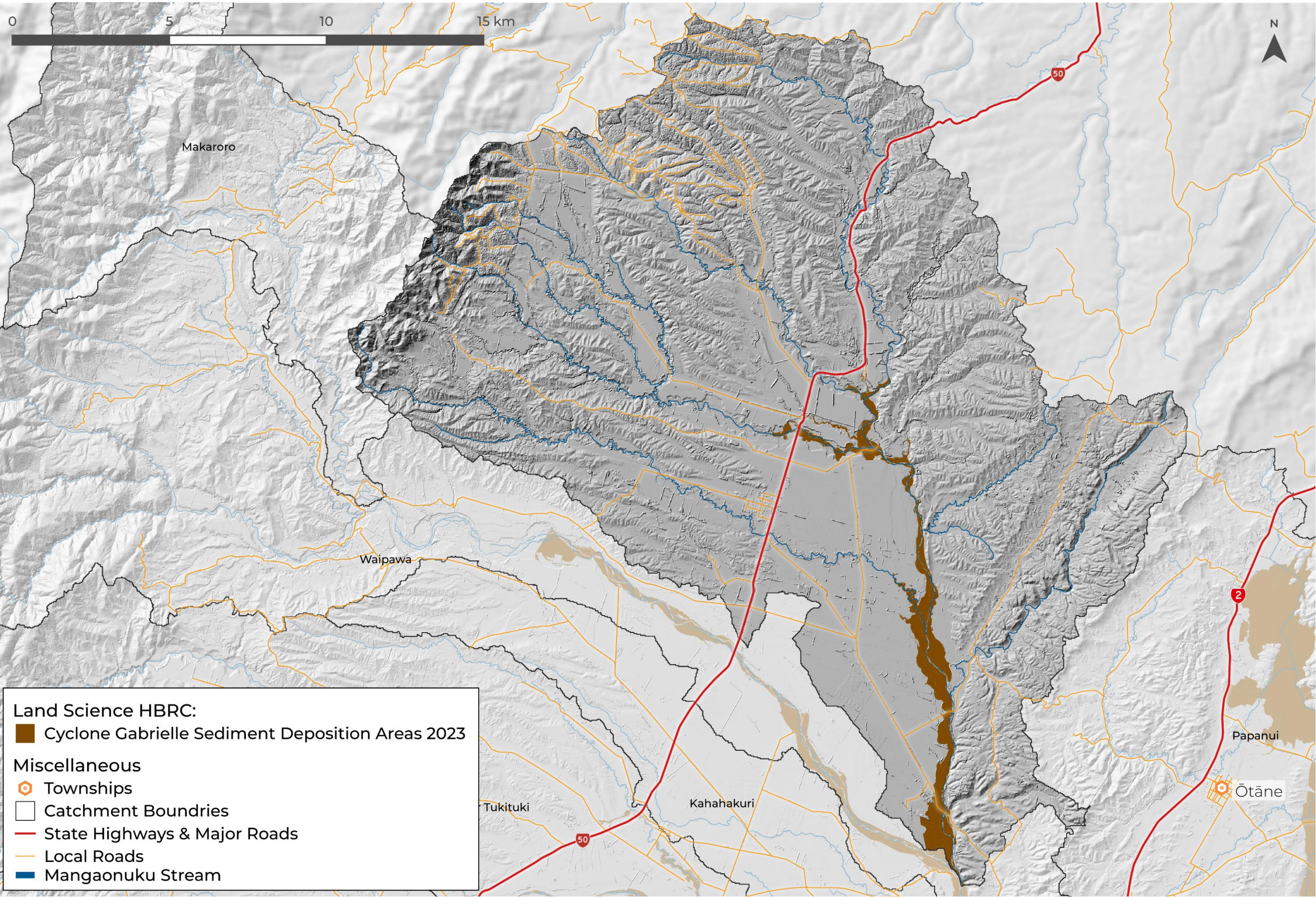
These maps have been created as part of [THE BIG PICTURE PROJECT](#) and have been compiled as an appendix to the catchment planning project undertaken by EIS. While these maps may be a useful resource for TLC, they are supplementary to the outputs provided as part of that project.

December 2024

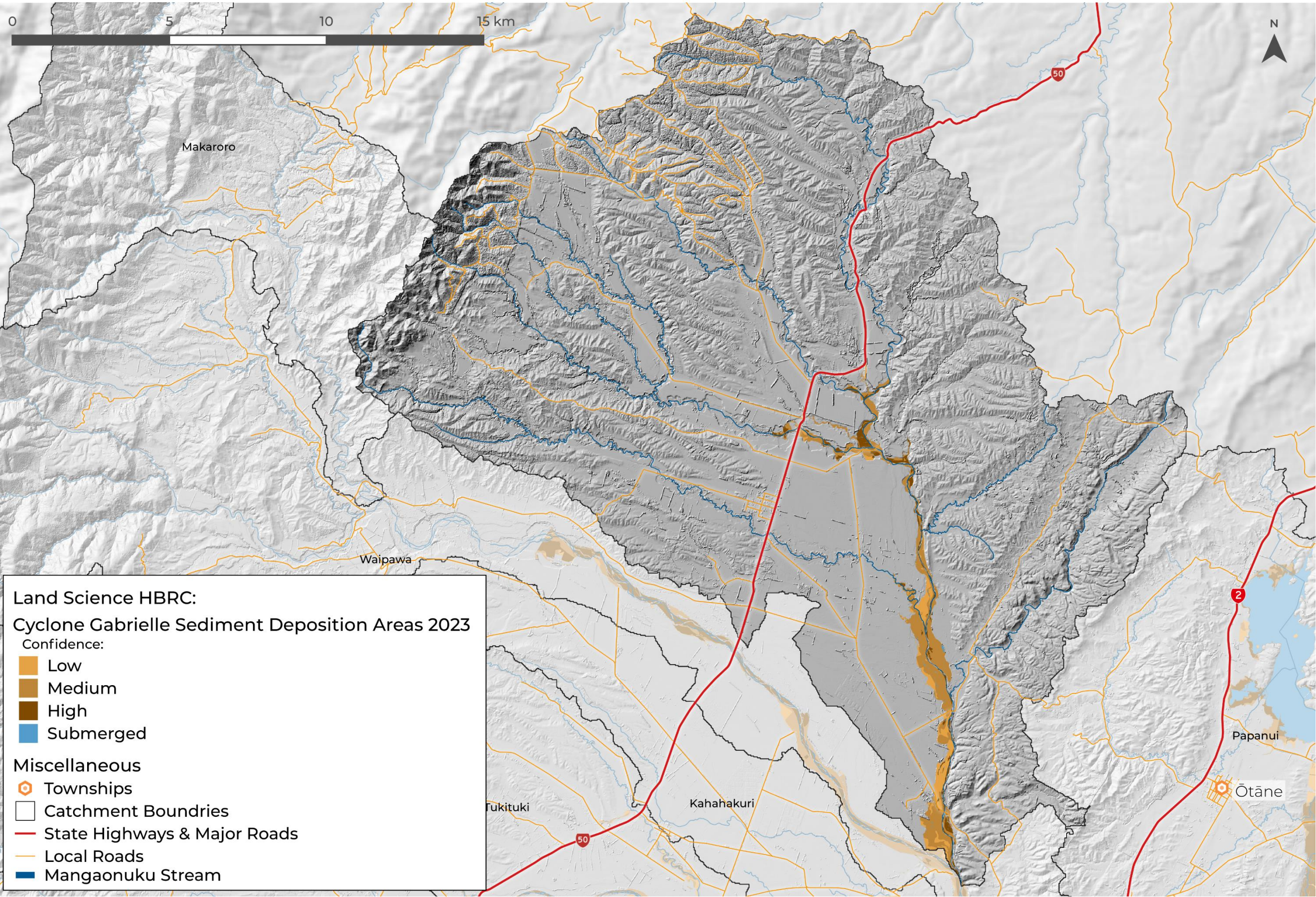
Current Wetland Extent - Mangaonuku



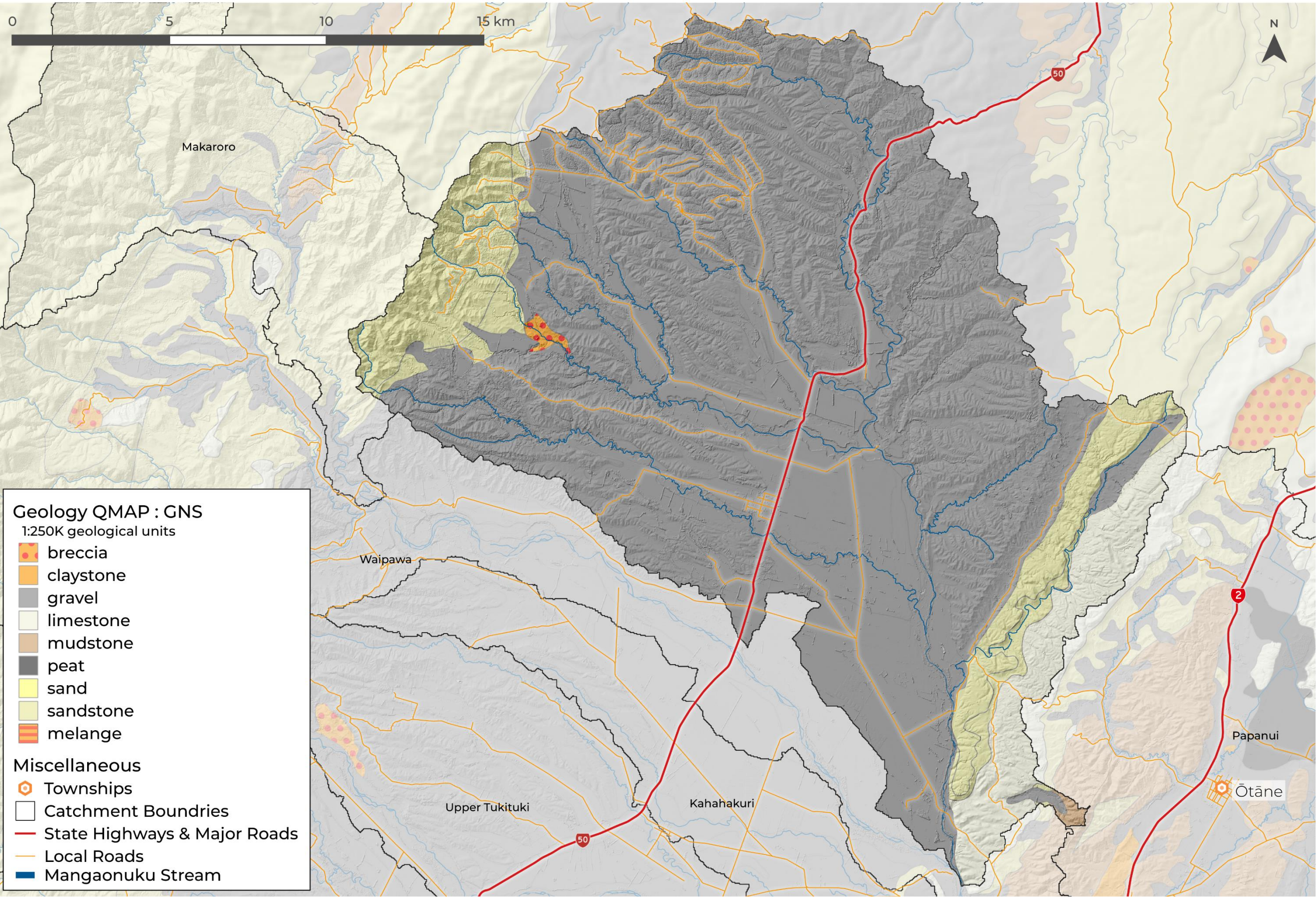
Cyclone Gabrielle Sediment Deposition Areas 2023 - Mangaonuku



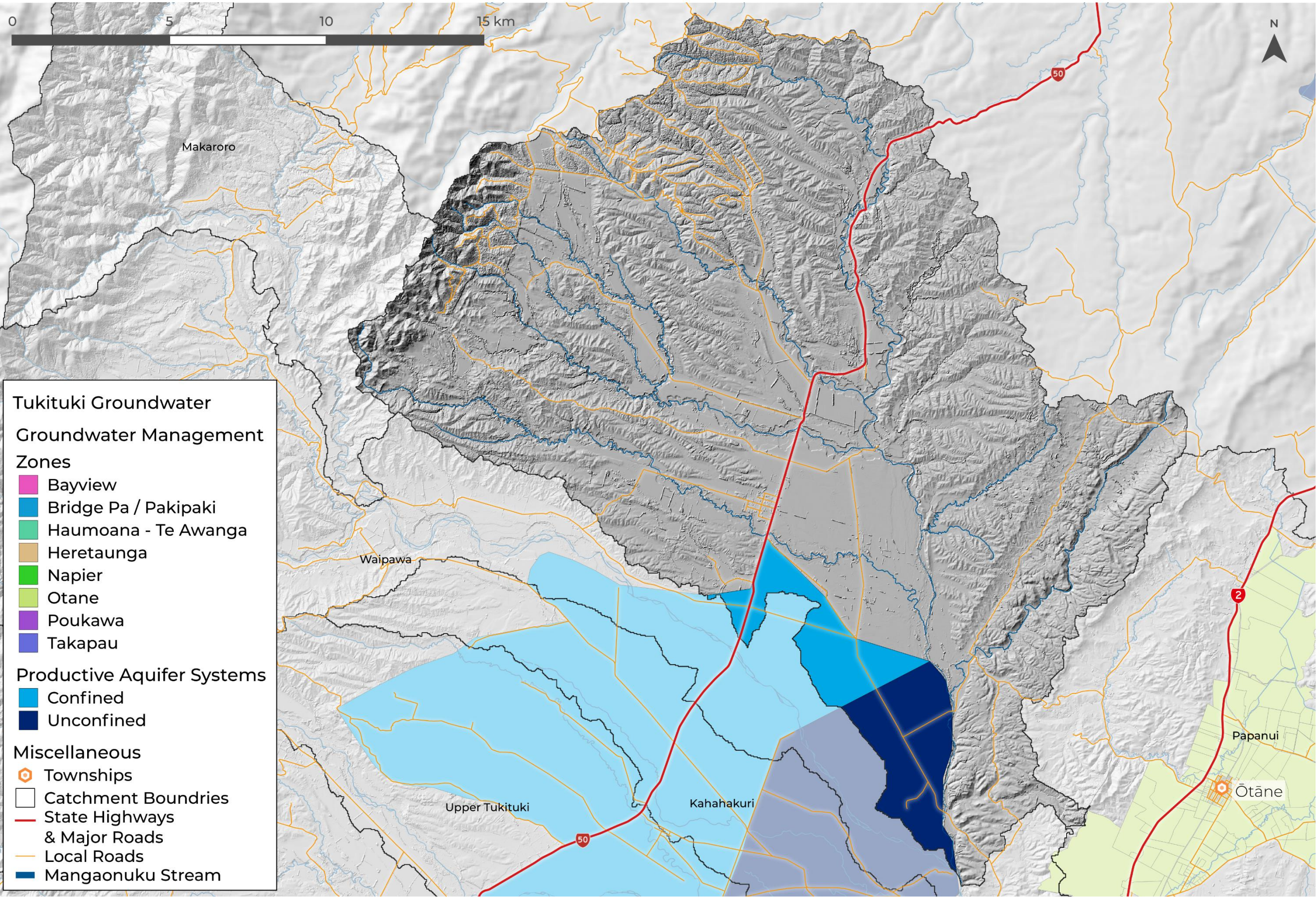
Cyclone Gabrielle Sediment Deposition Areas 2023 - Mangaonuku



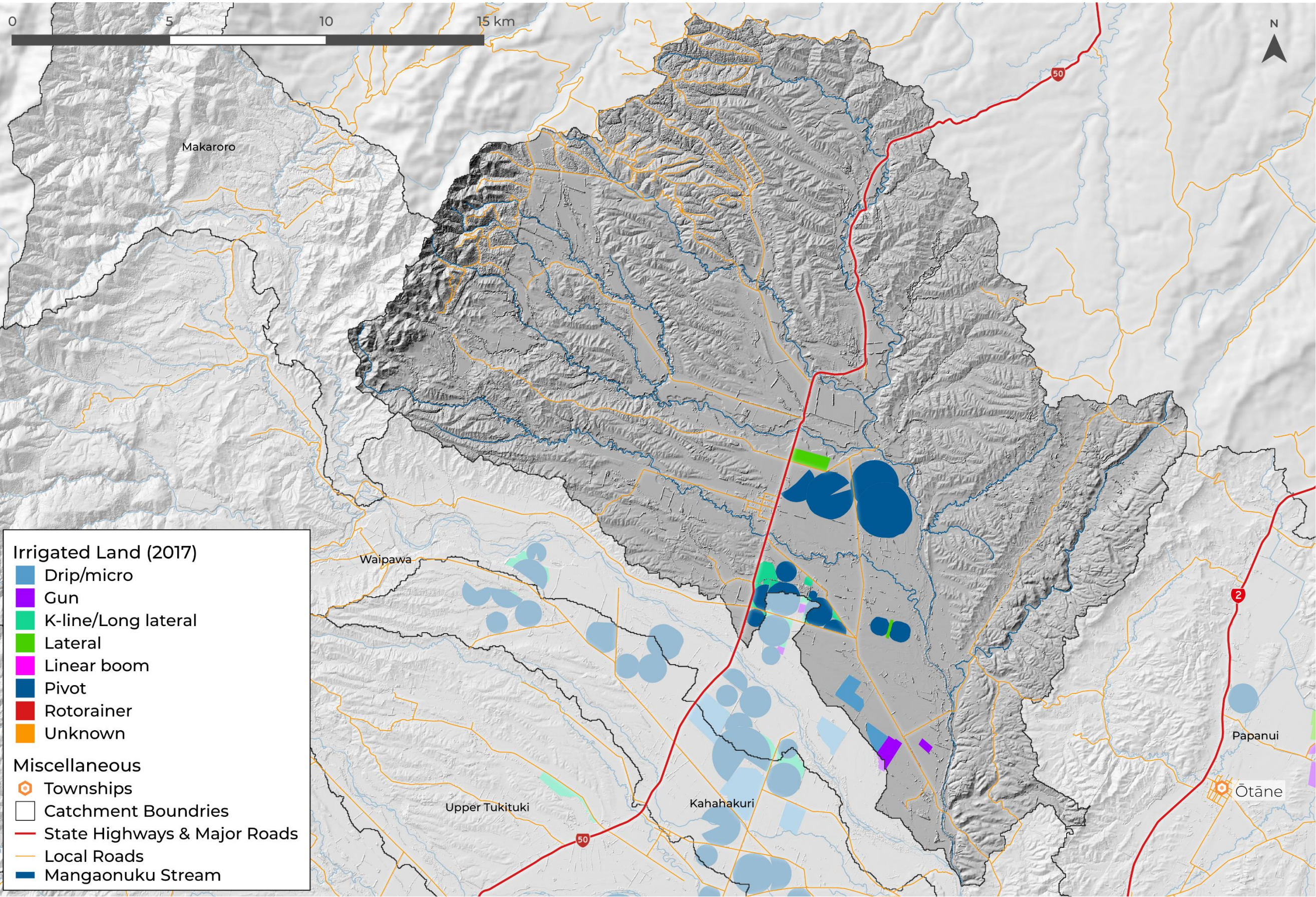
Geology QMAP : GNS - Mangaonuku



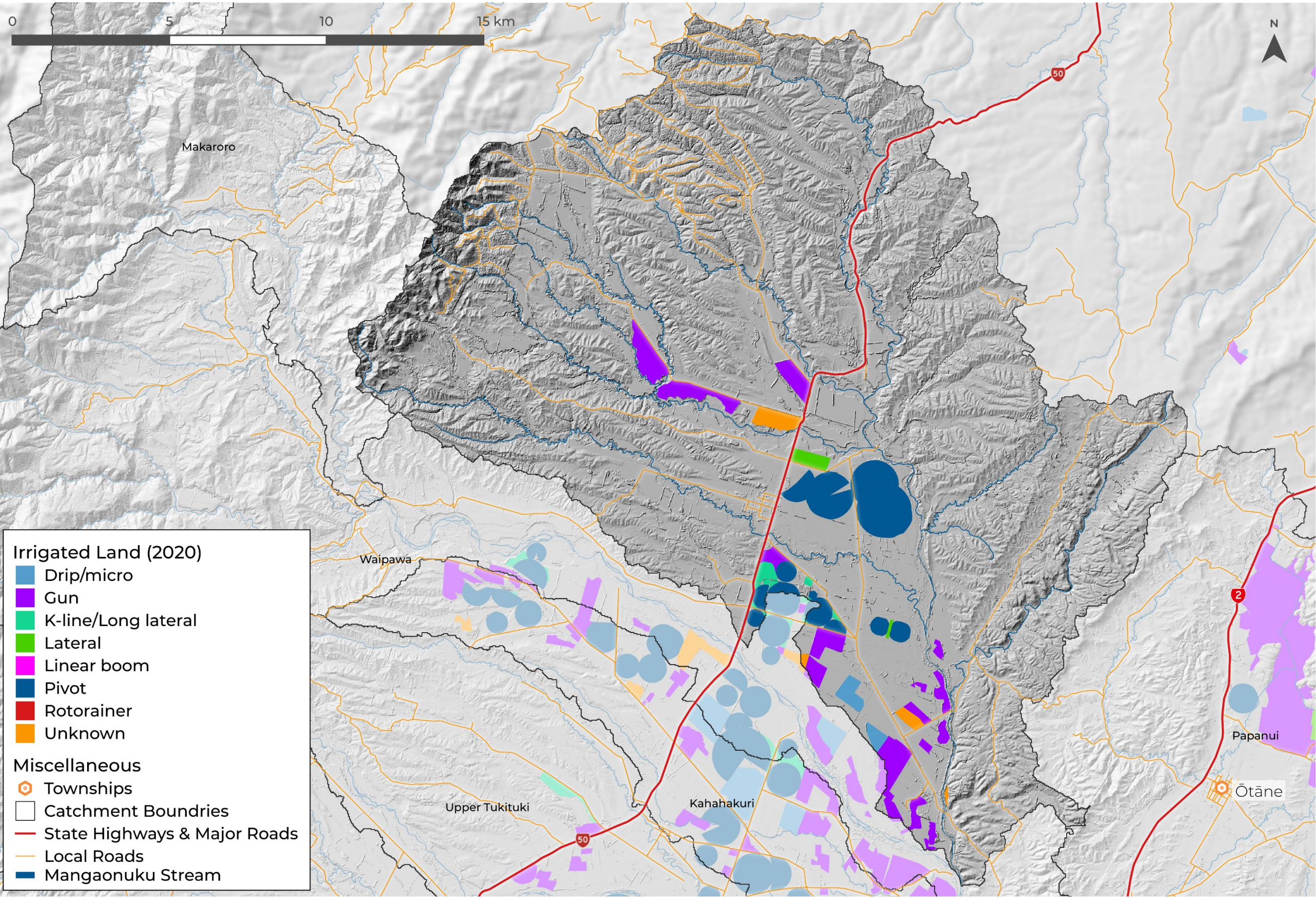
Groundwater - Mangaonuku



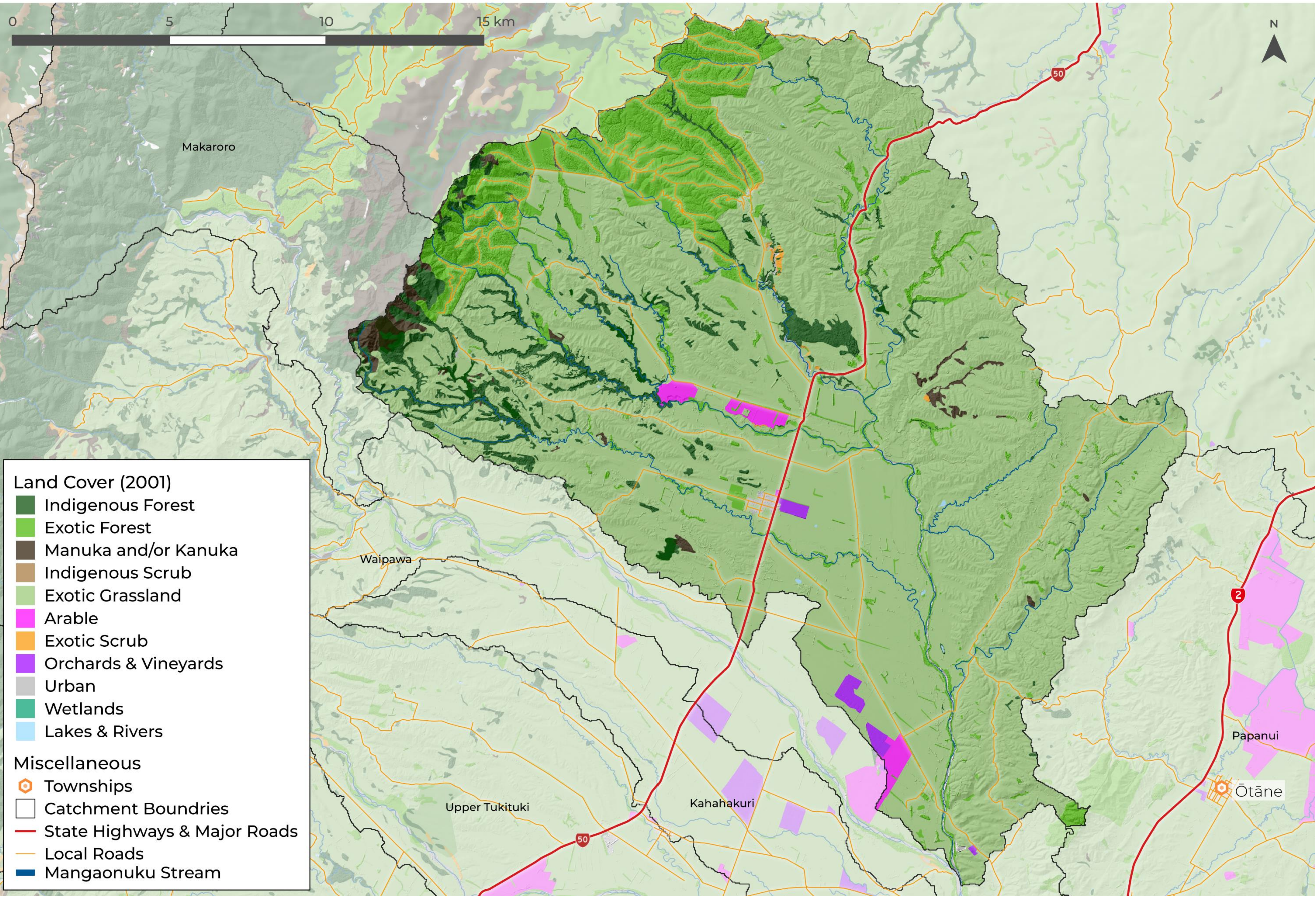
Irrigated Land 2017 - Mangaonuku



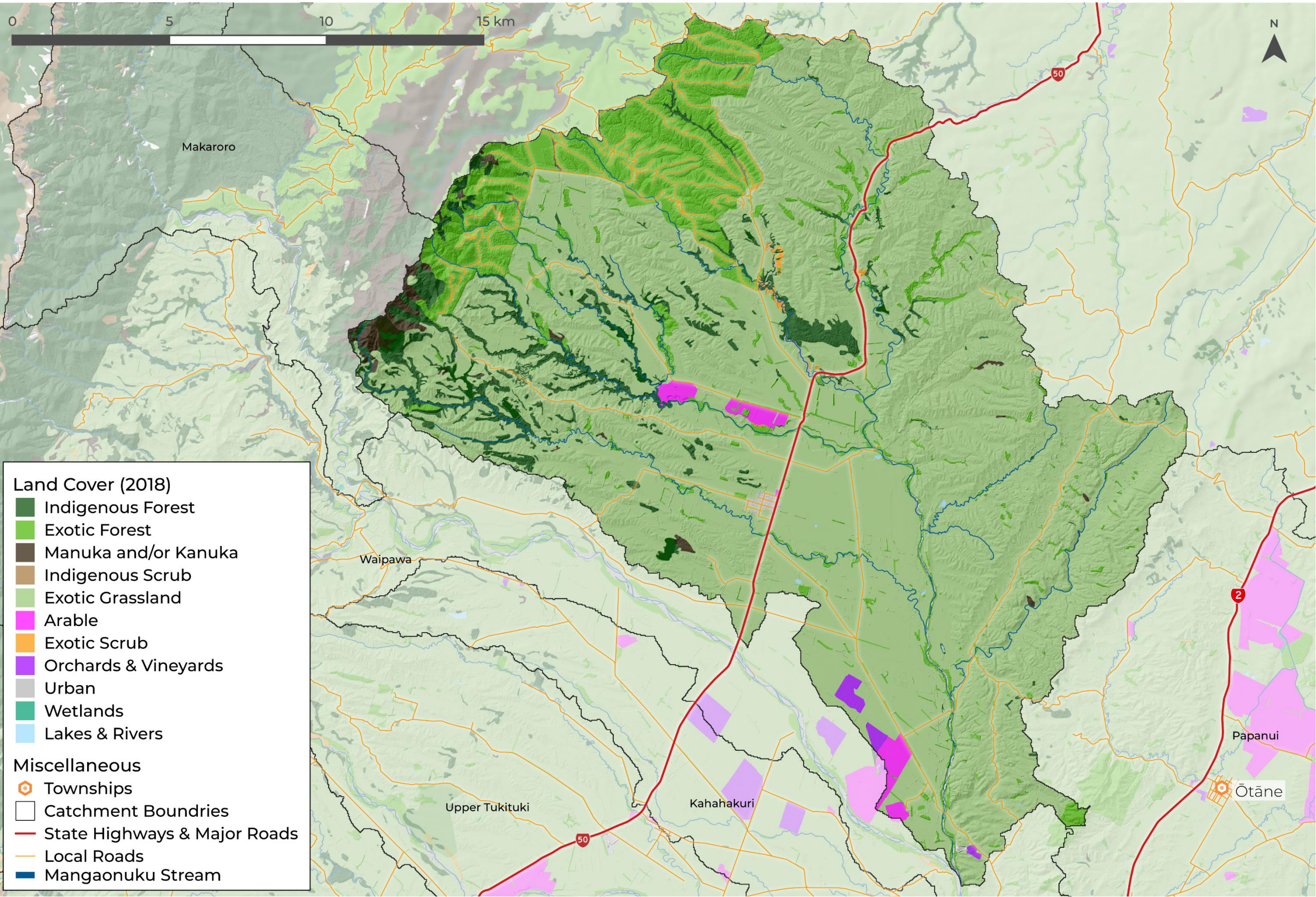
Irrigated Land 2020 - Mangaonuku



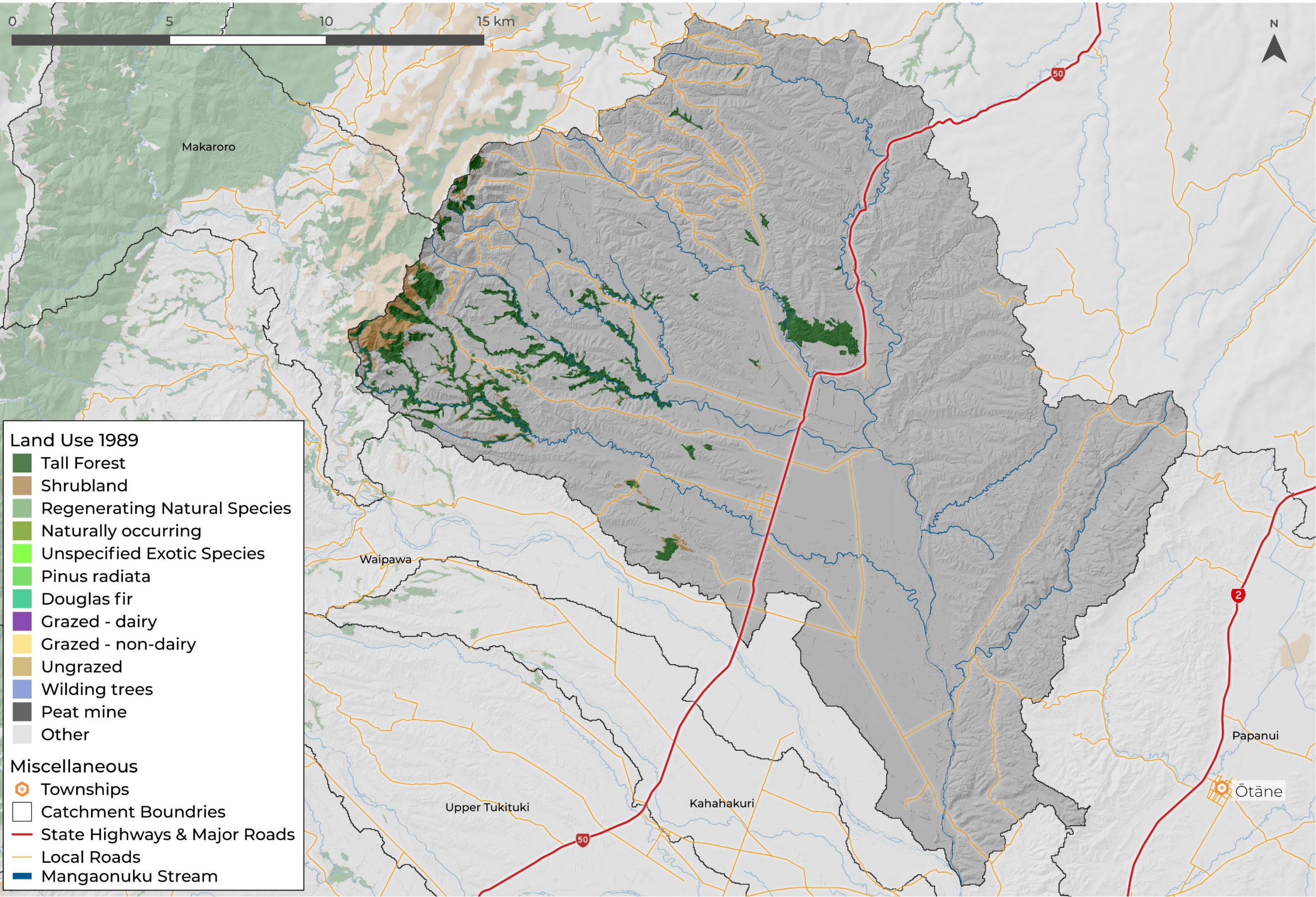
Land Cover 2001 - Mangaonuku



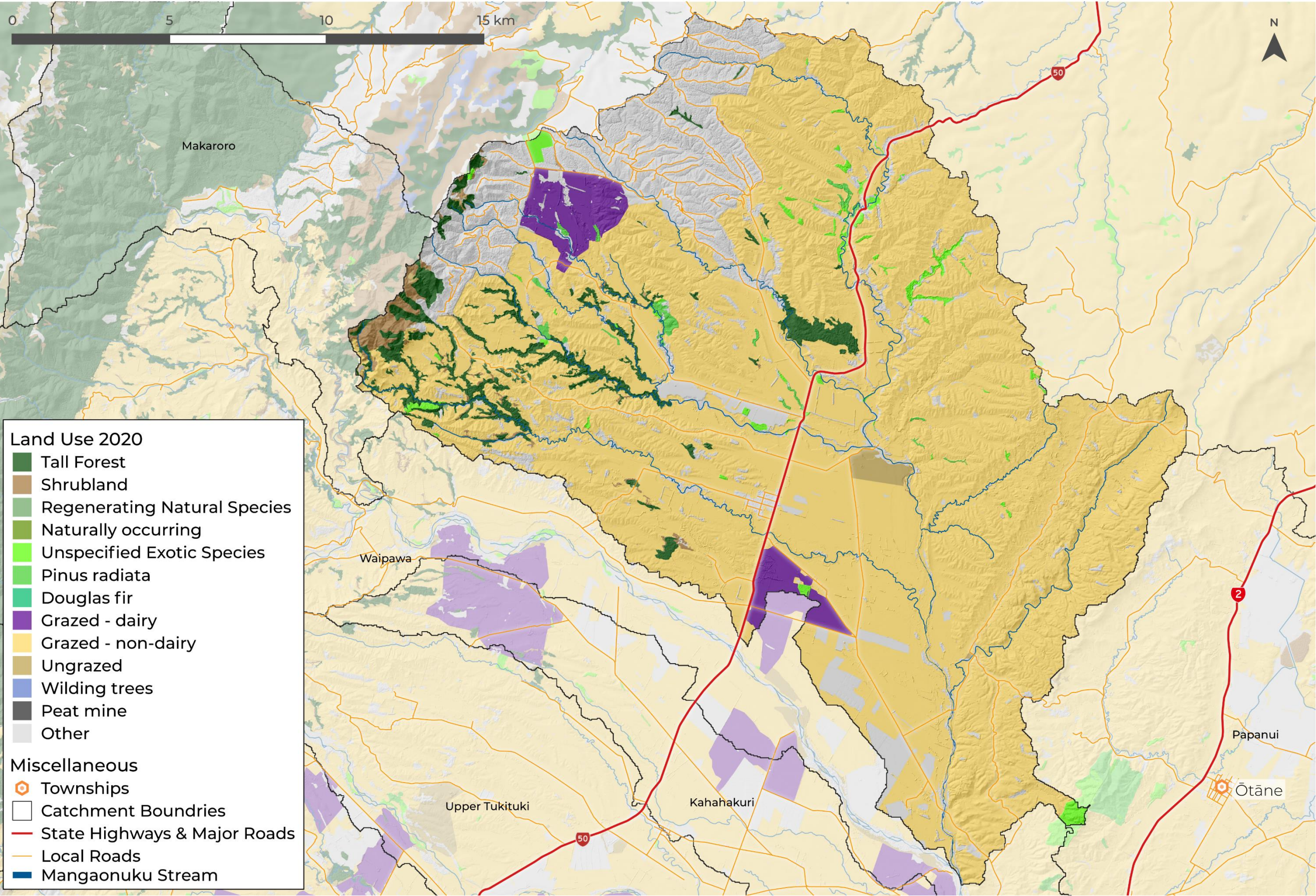
Land Cover 2018 - Mangaonuku



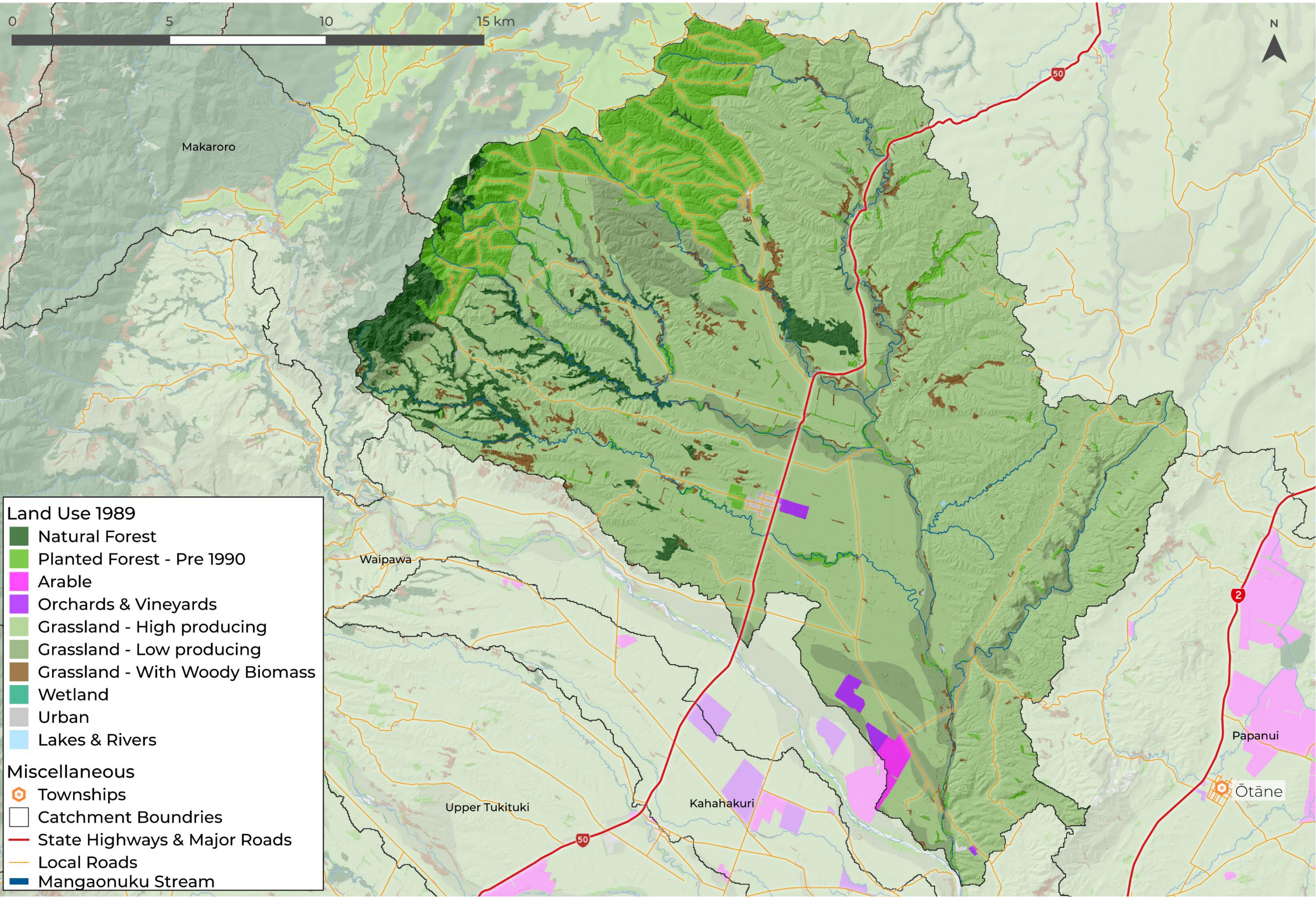
Land Use (LUCAS SubName) 1989 - Mangaonuku



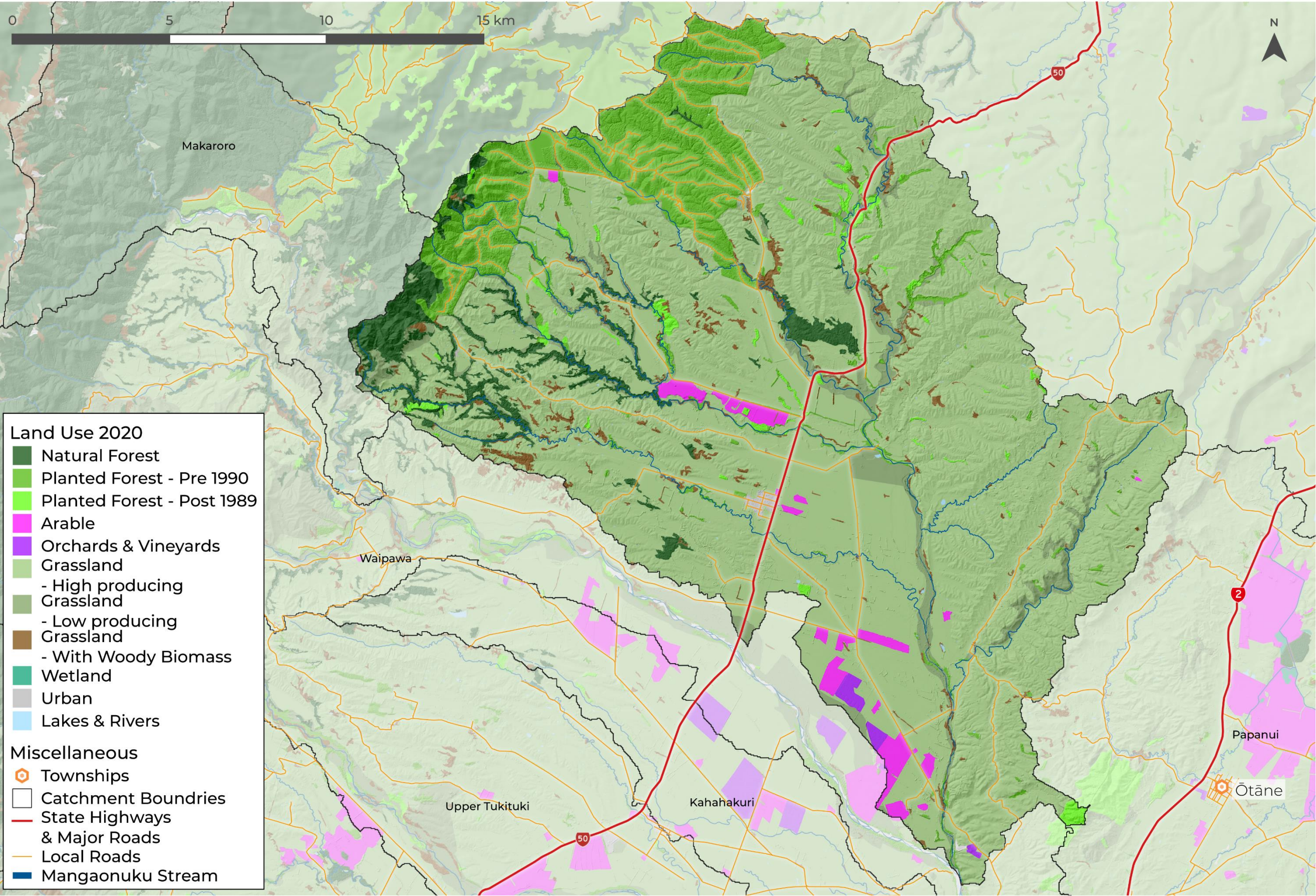
Land Use (LUCAS SubName) 2020 - Mangaonuku



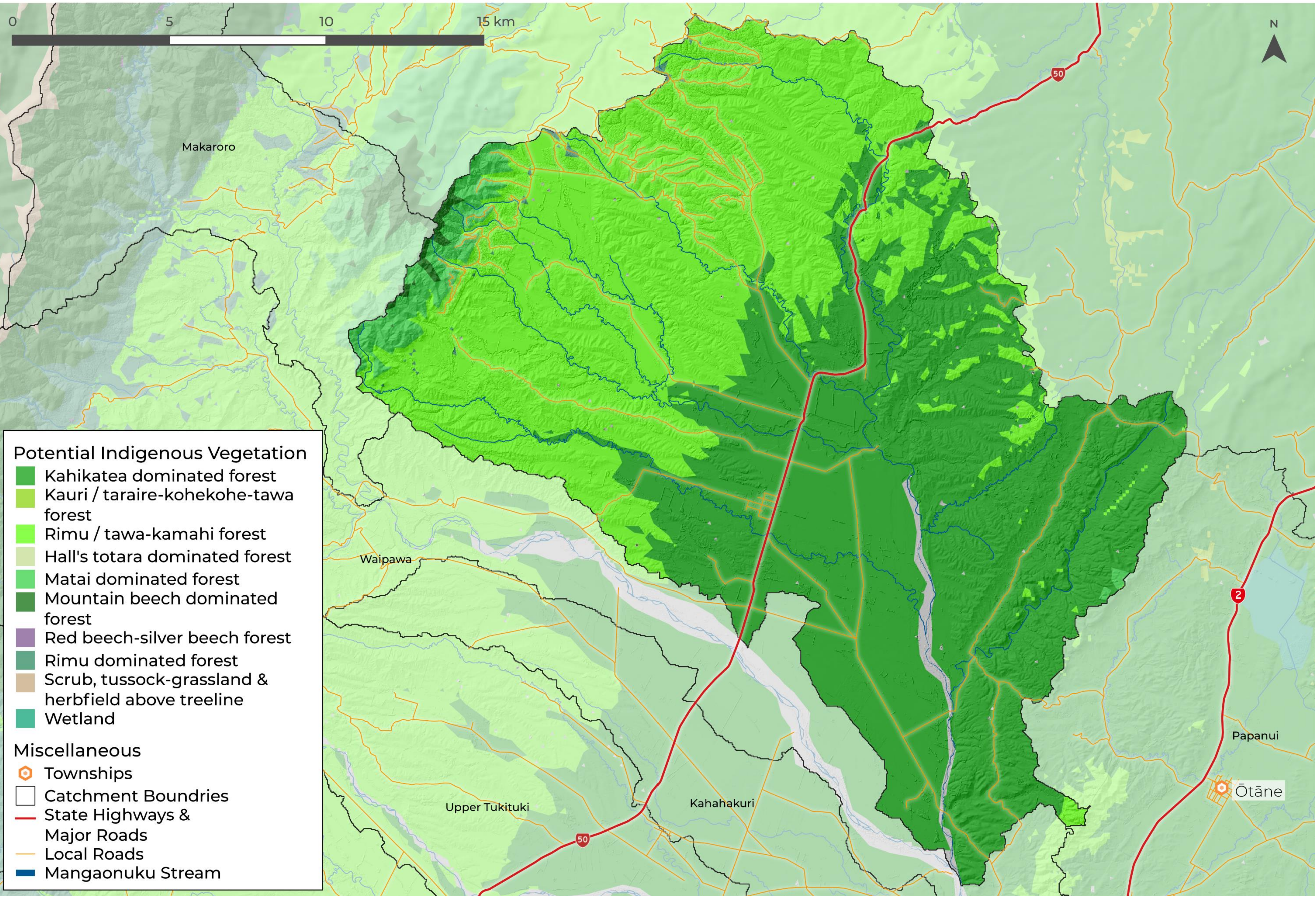
Land Use (LUCAS) 1989 - Mangaonuku



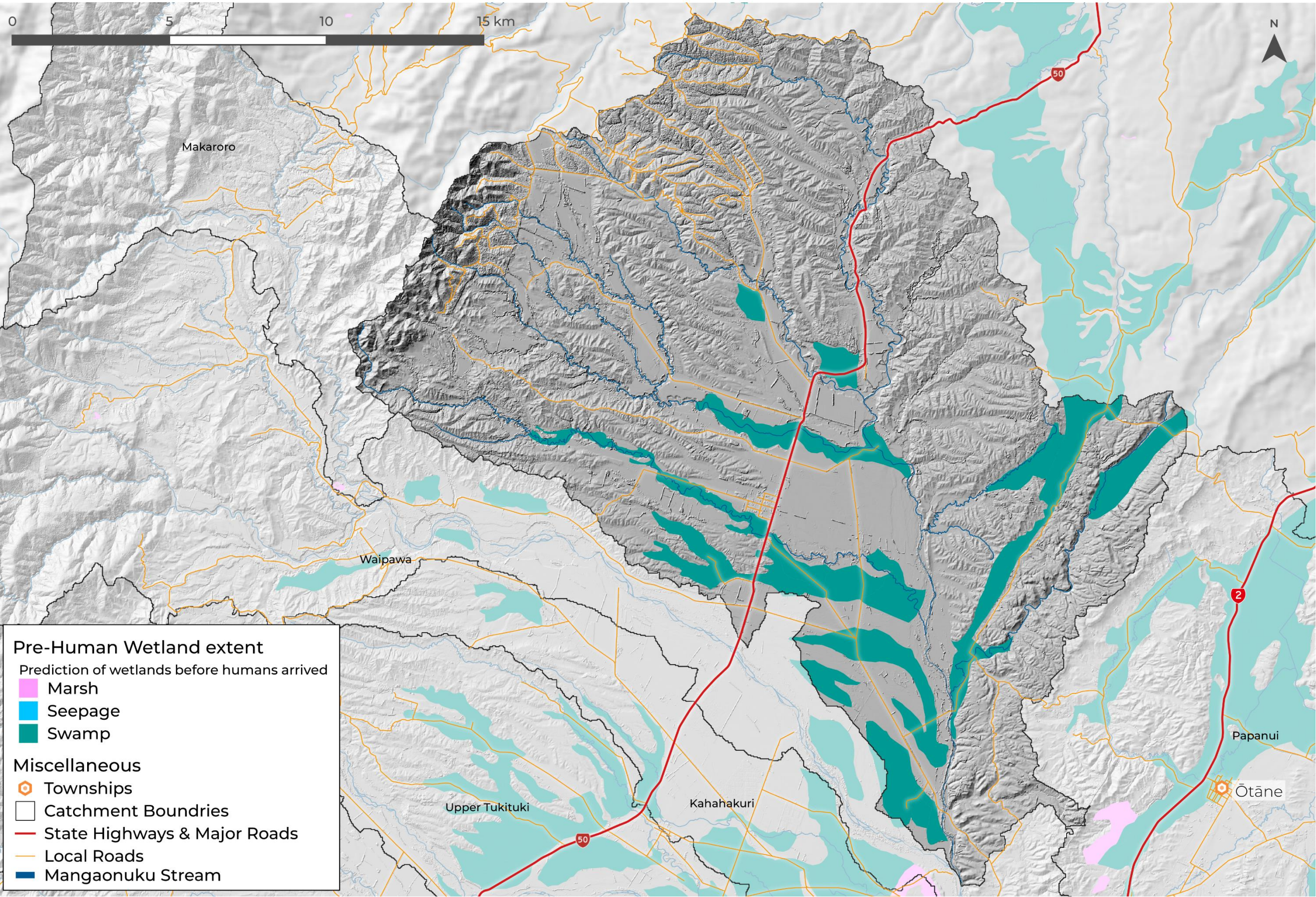
Land Use (LUCAS) 2020 - Mangaonuku



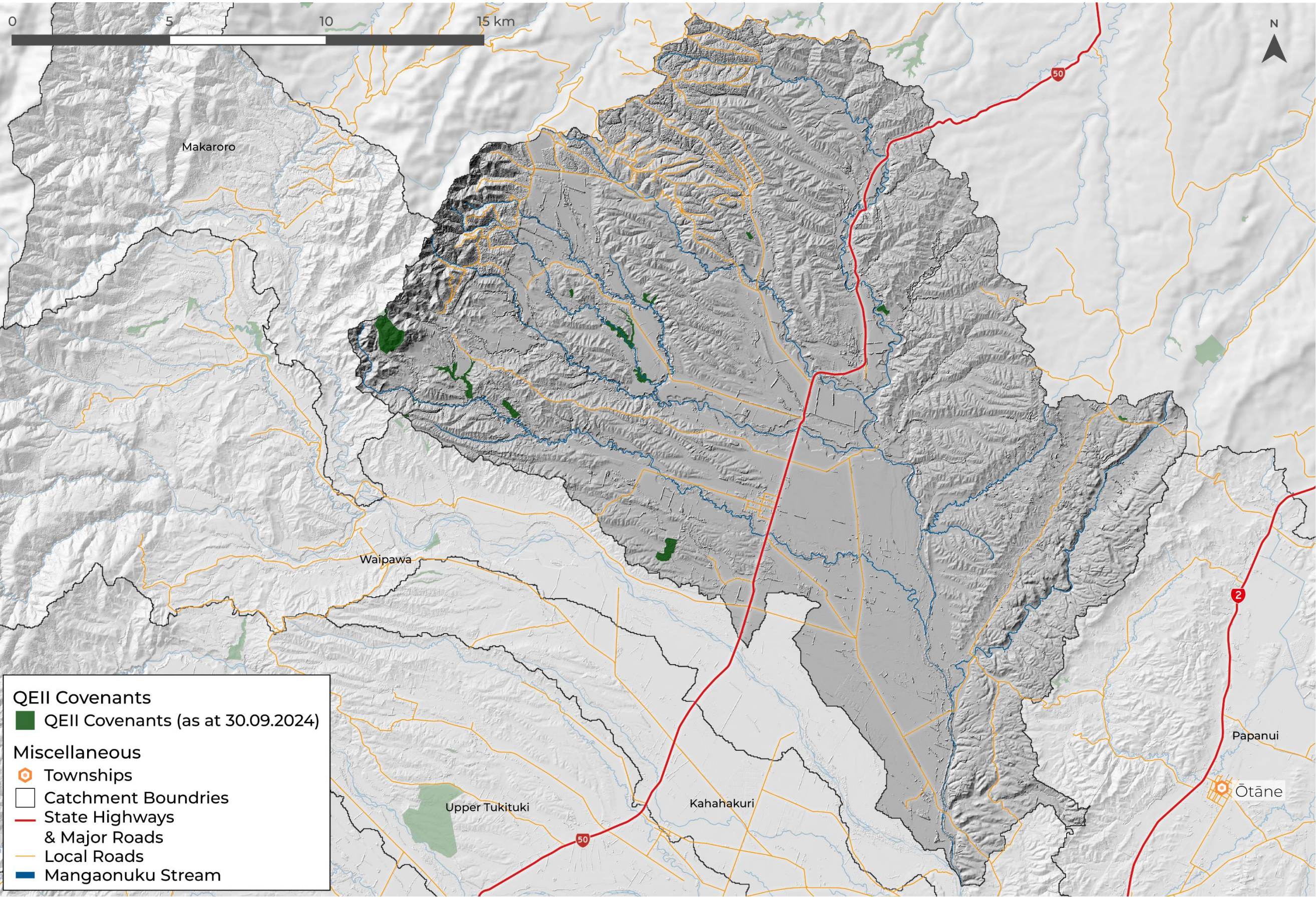
Potential Indigenous Vegetation - Mangaonuku



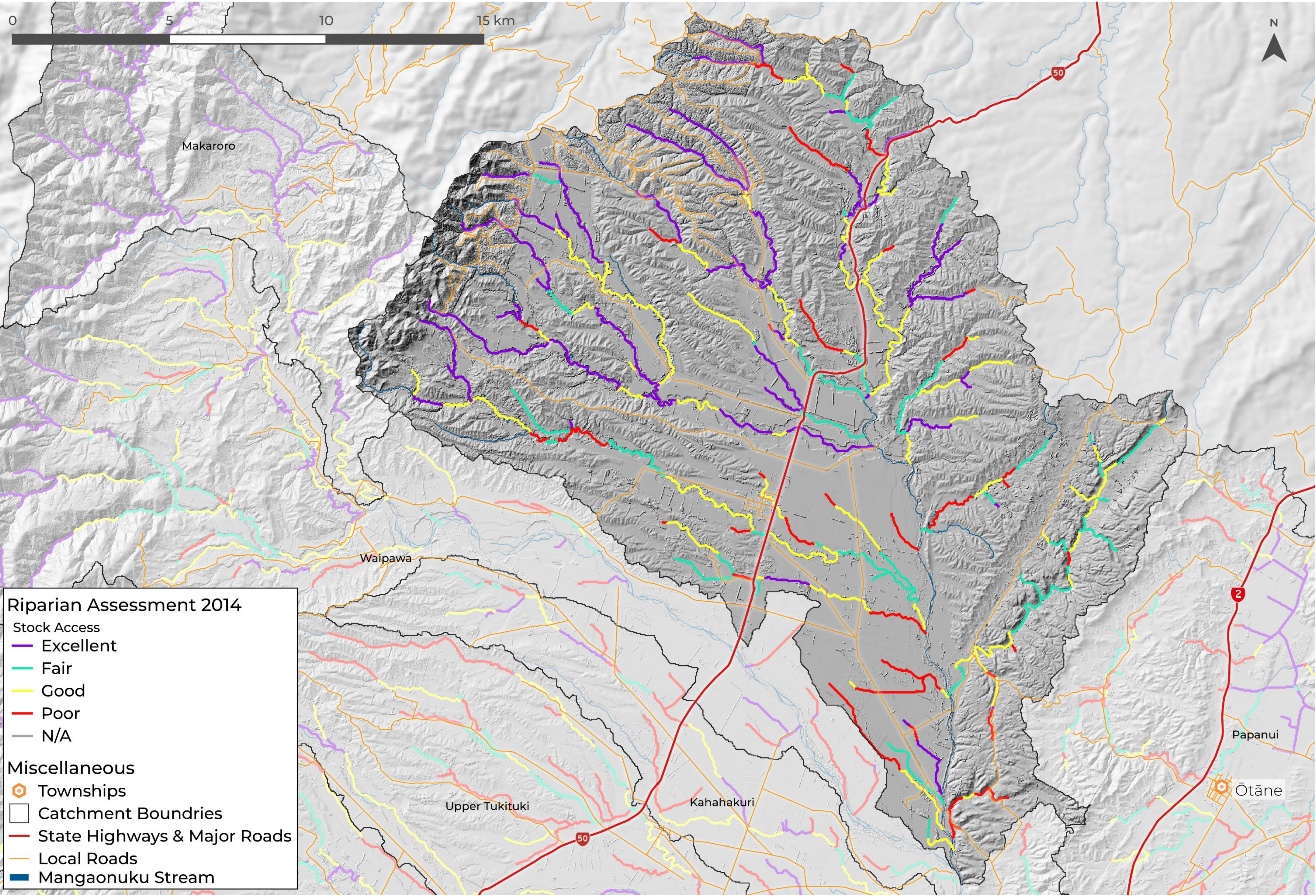
Pre-Human Wetland Extent - Mangaonuku



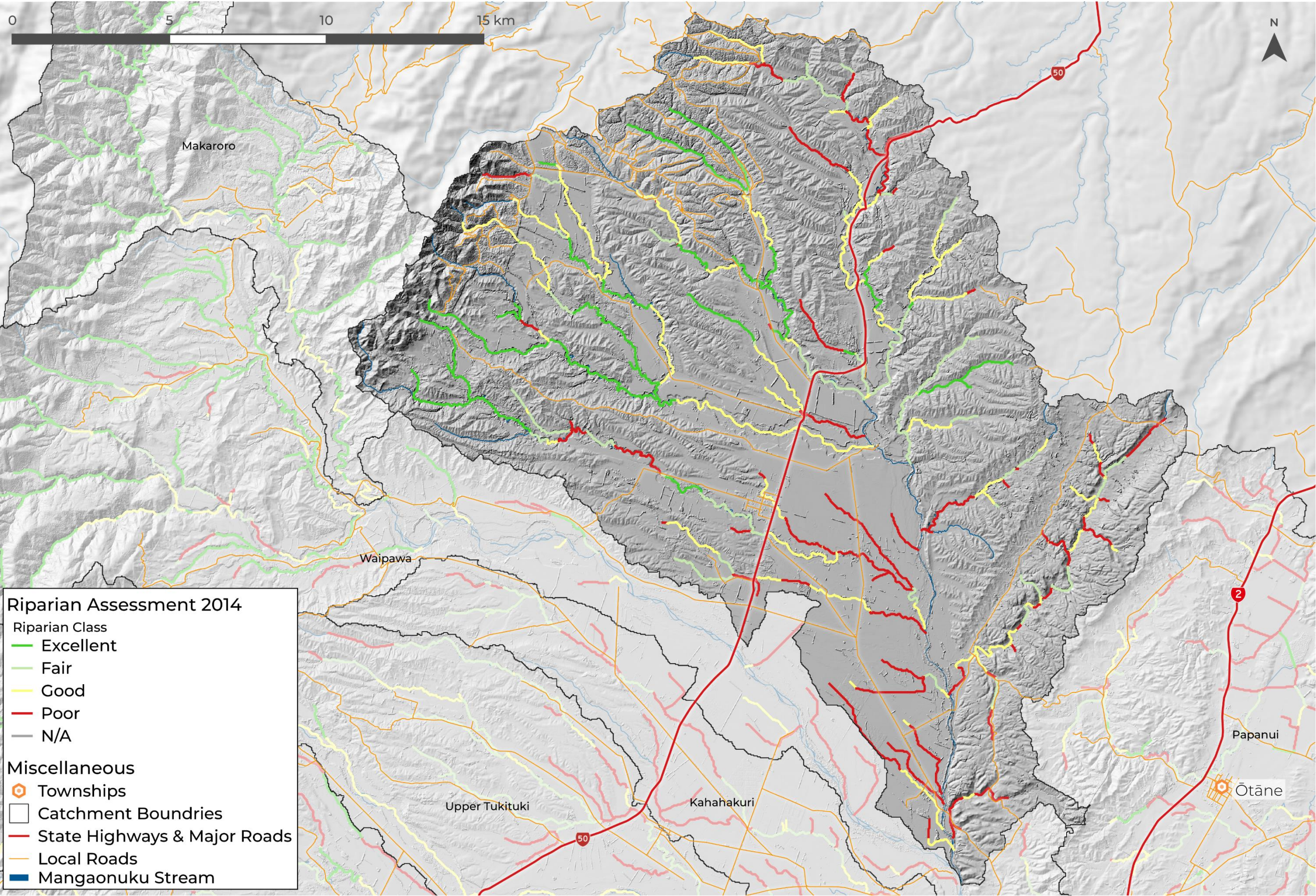
QEII Covenants (as at 30.09.2024) - Mangaonuku



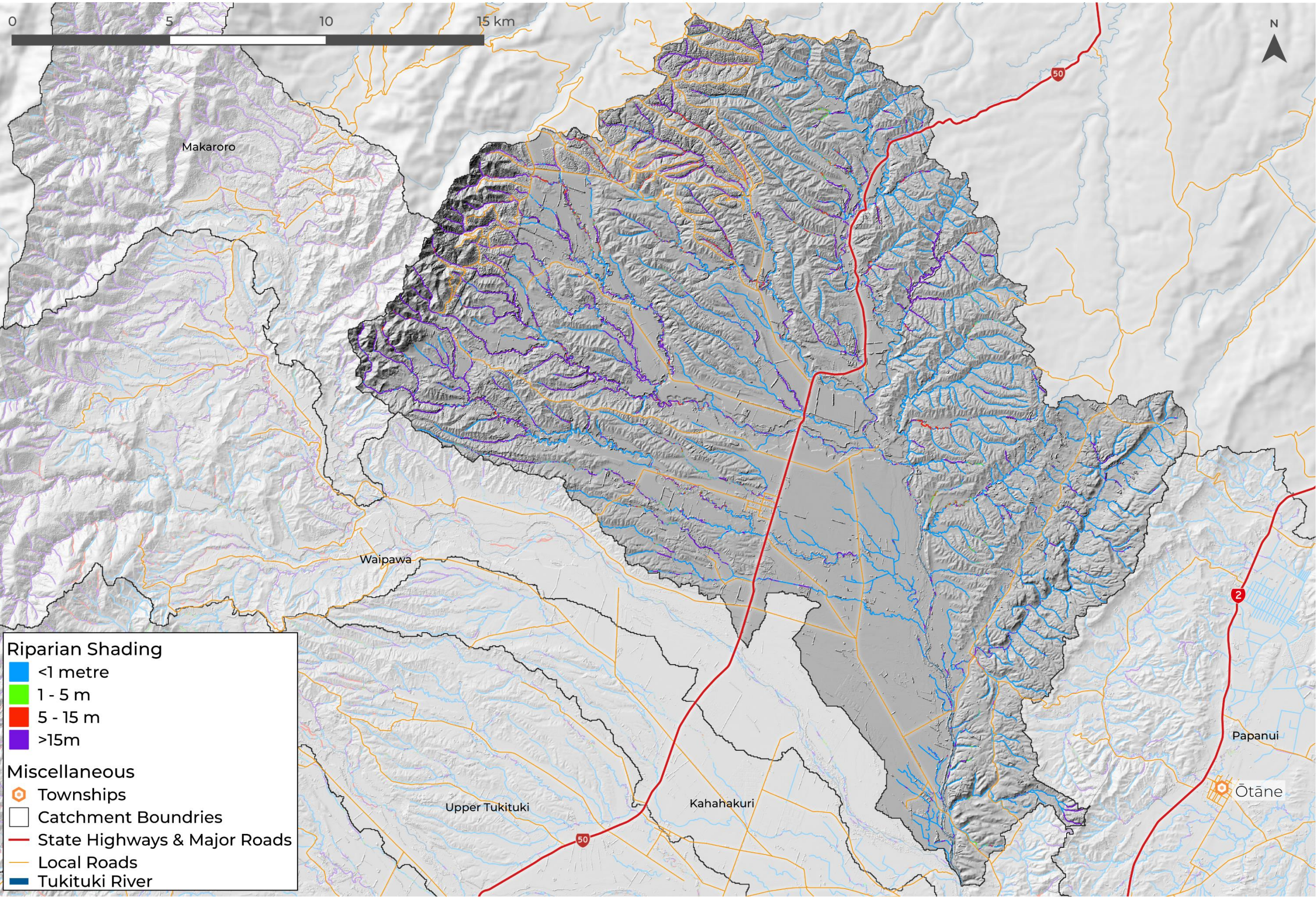
Riparian Assessment 2014 - Stock Access - Mangaonuku



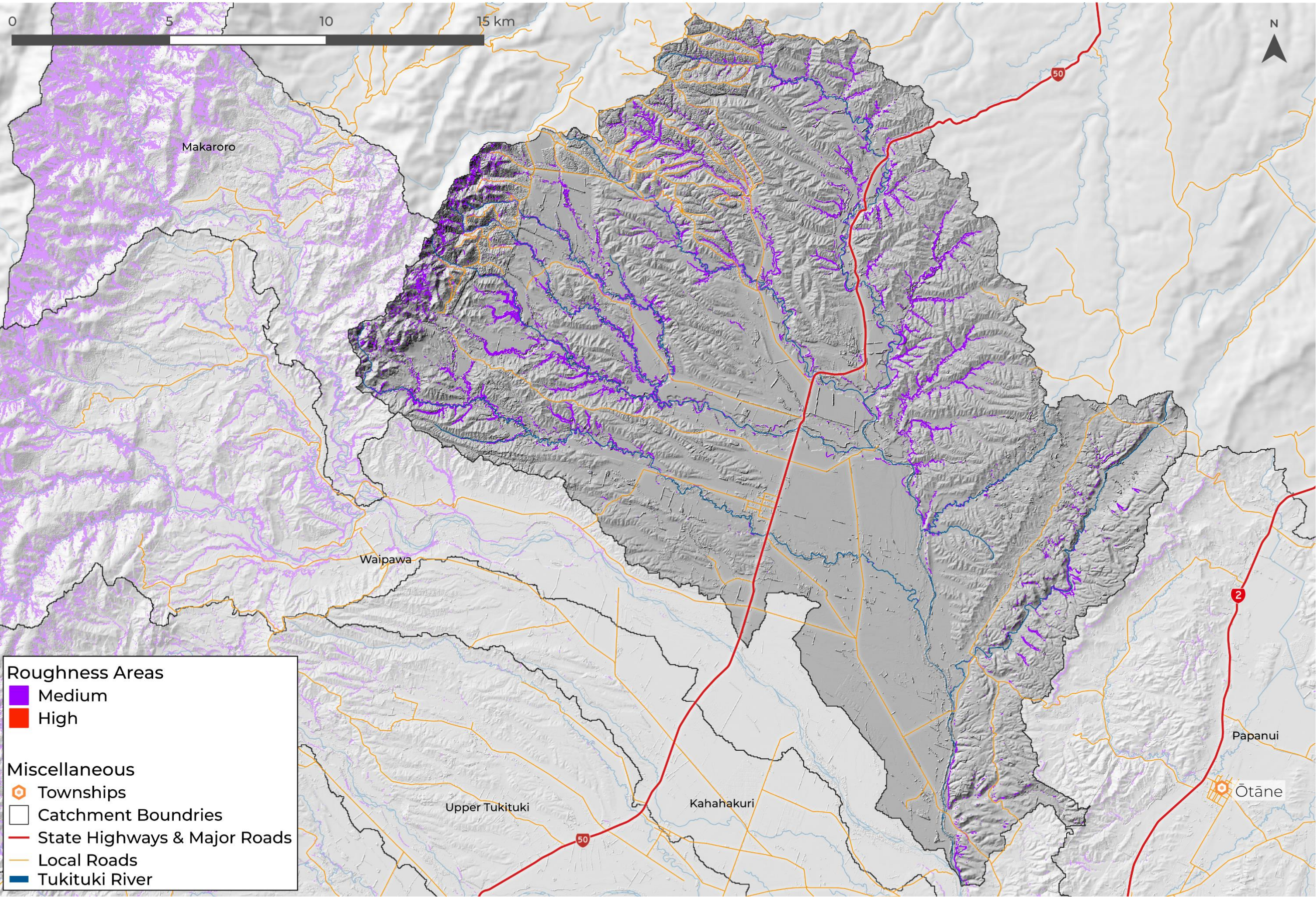
Riparian Assessment 2014 - Riparian Class - Mangaonuku



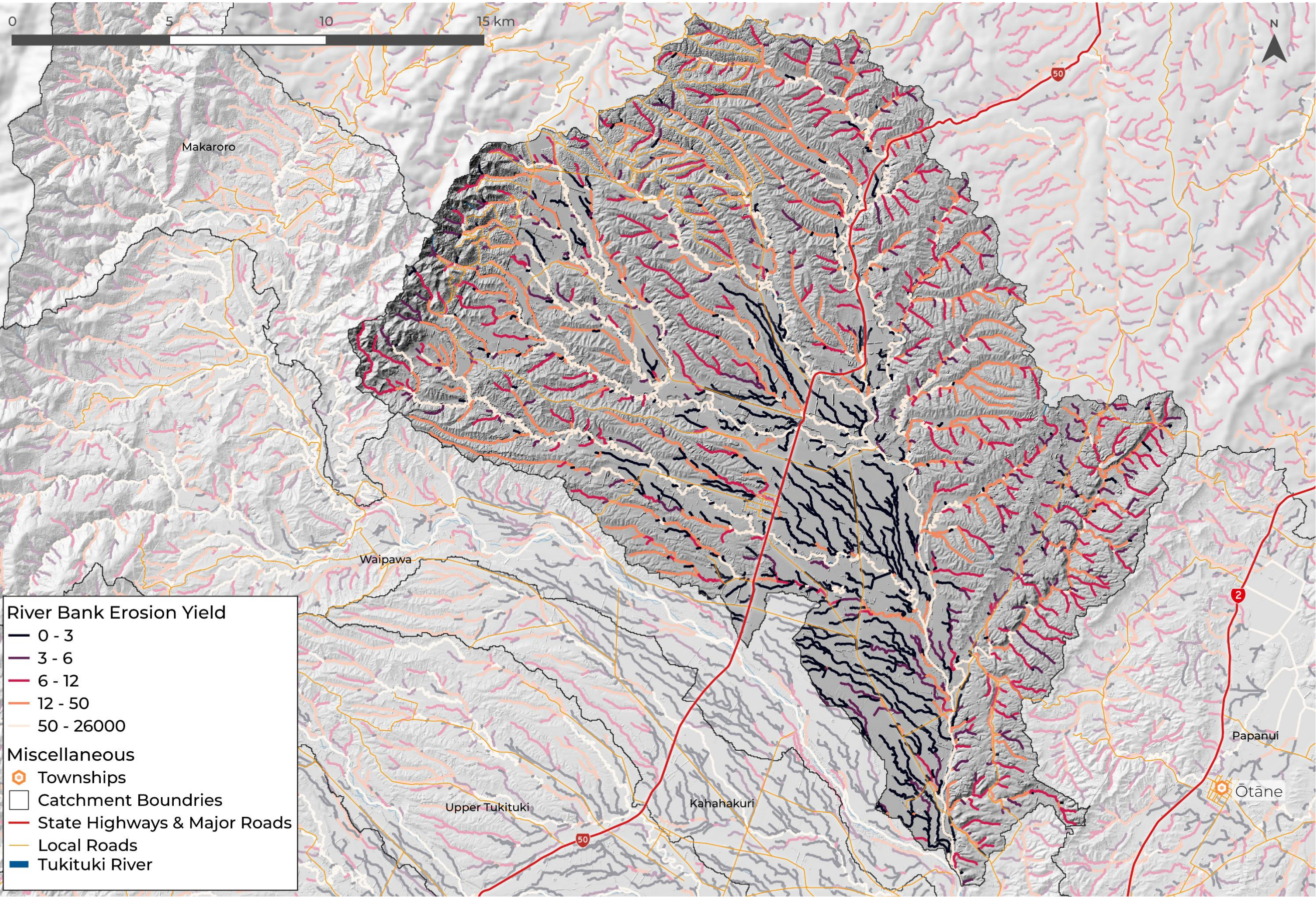
Riparian Shading Assessment - Mangaonuku



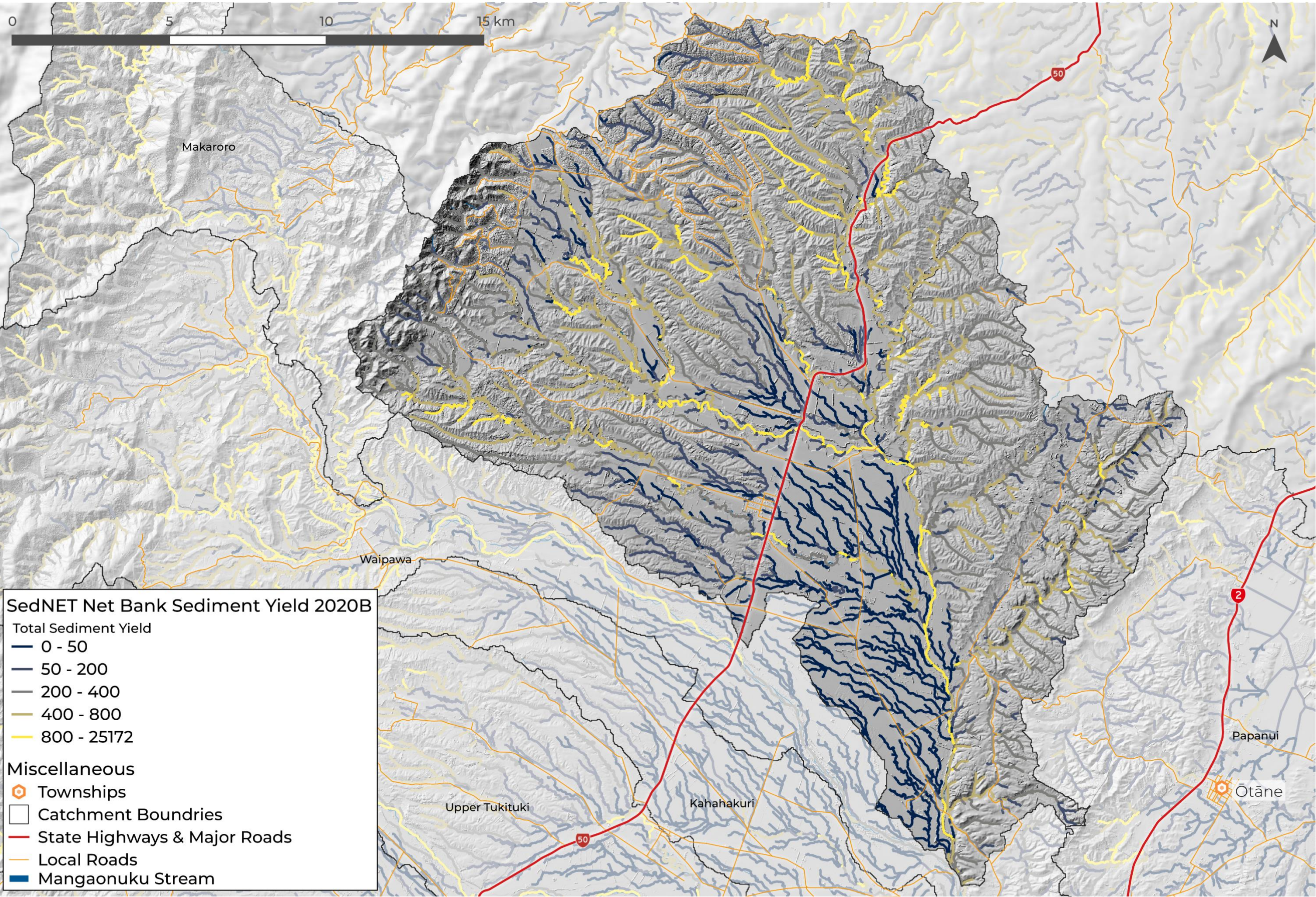
Roughness Areas - Mangaonuku



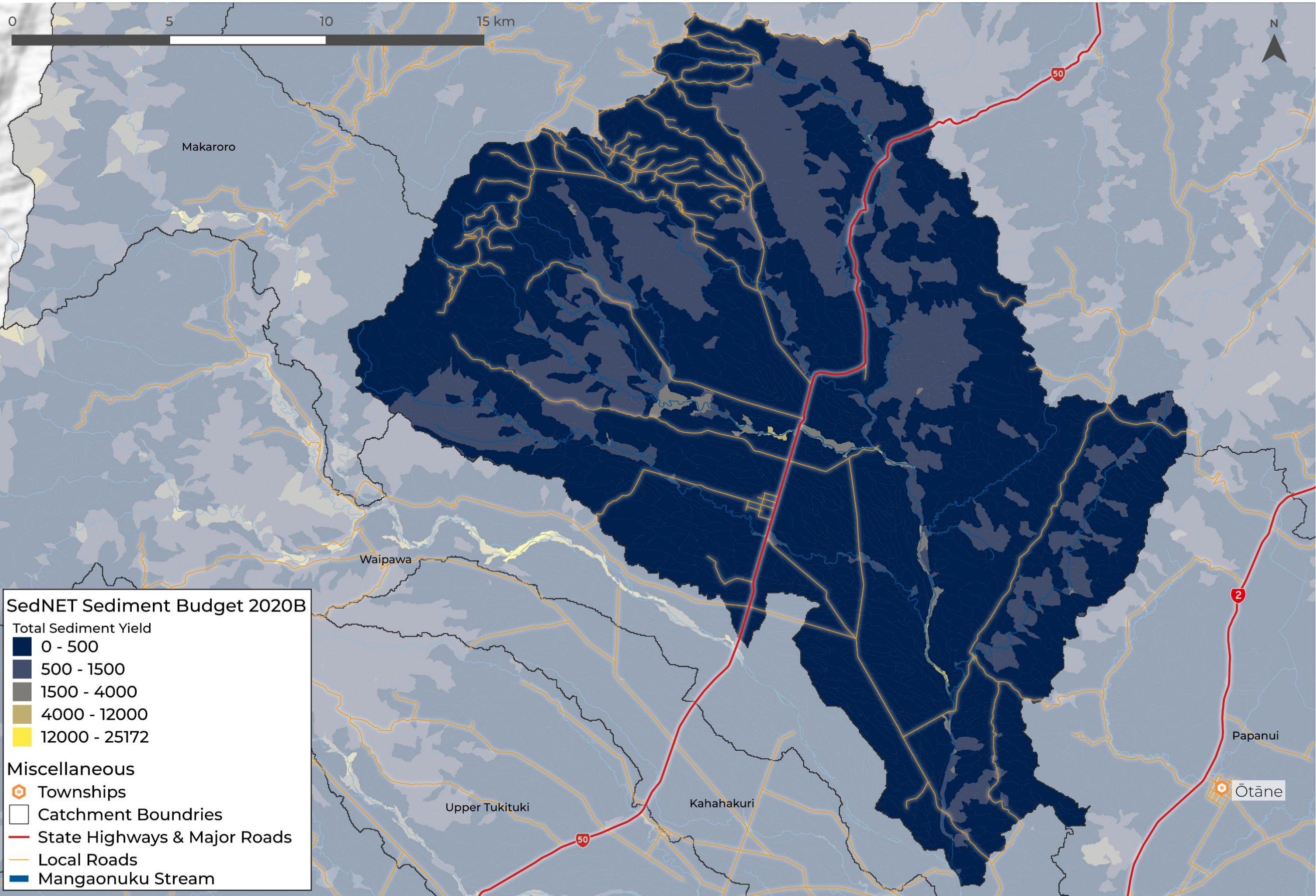
SedNET Net Bank Sediment - River Bank Erosion Yield - Mangaonuku



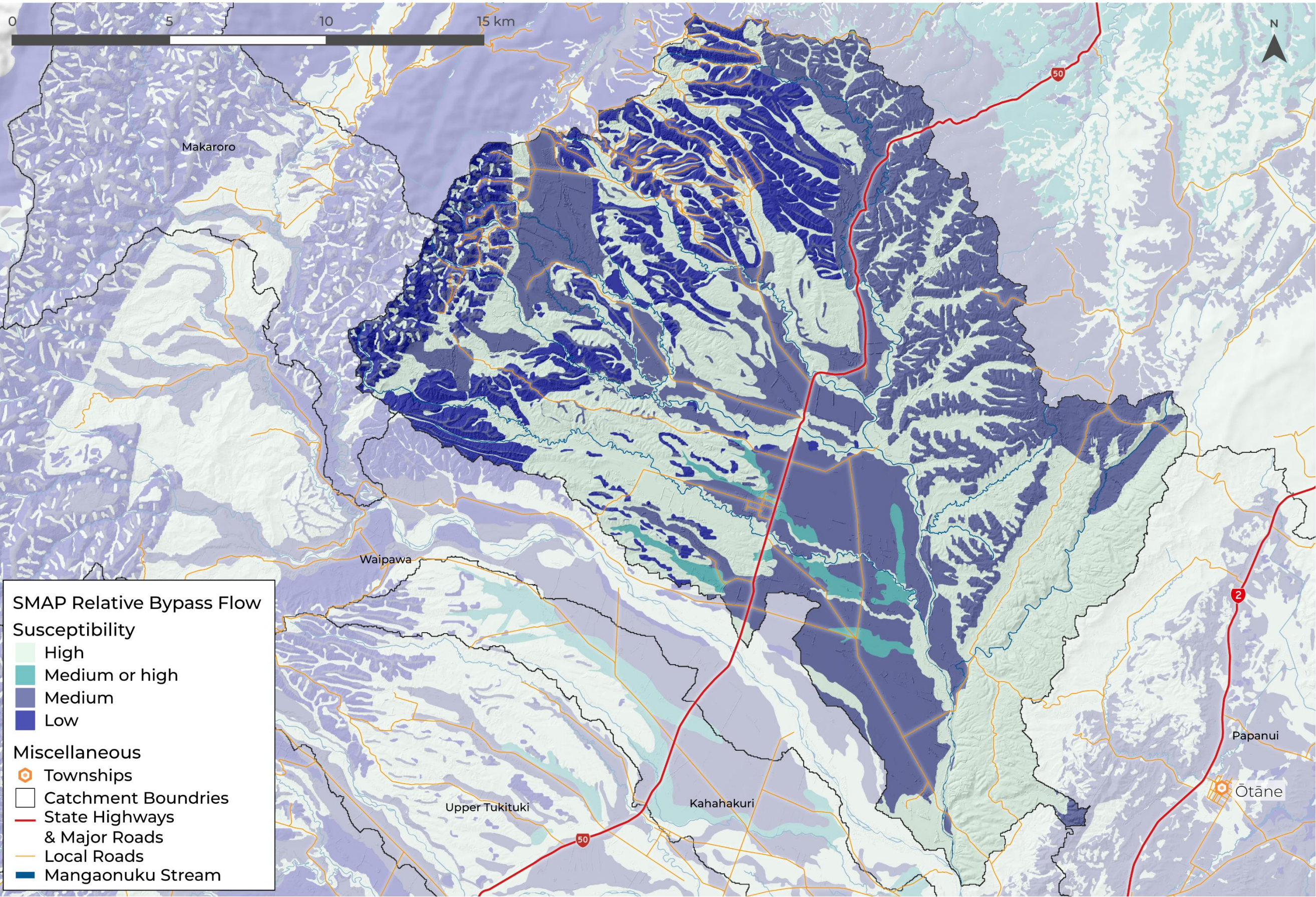
SedNET Net Bank Sediment Yield 2020B - Total Sediment Yield - Mangaonuku



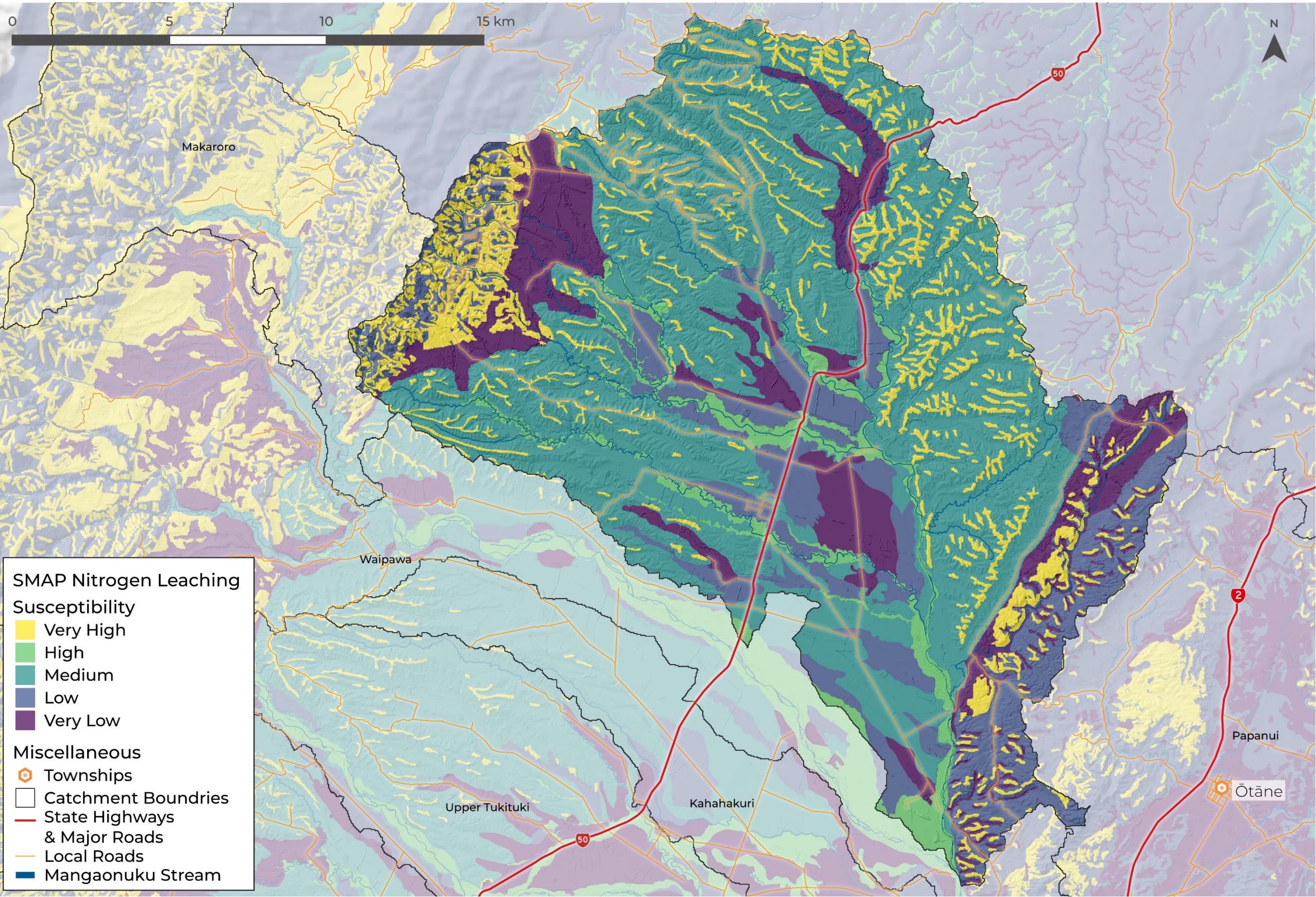
SedNET Sediment Budget 2020B - Total Sediment Yield - Mangaonuku



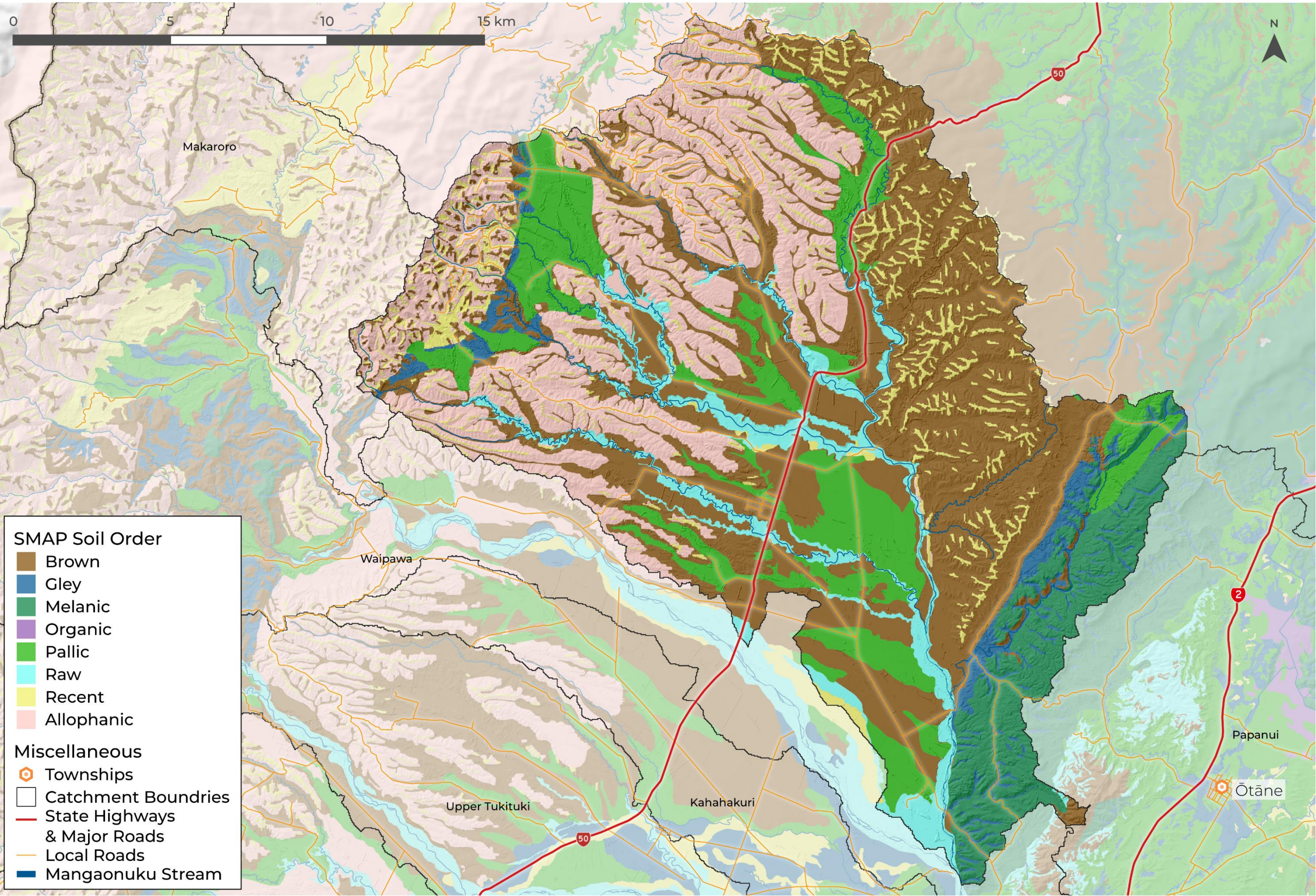
SMAP Relative Bypass Flow Susceptibility - Mangaonuku



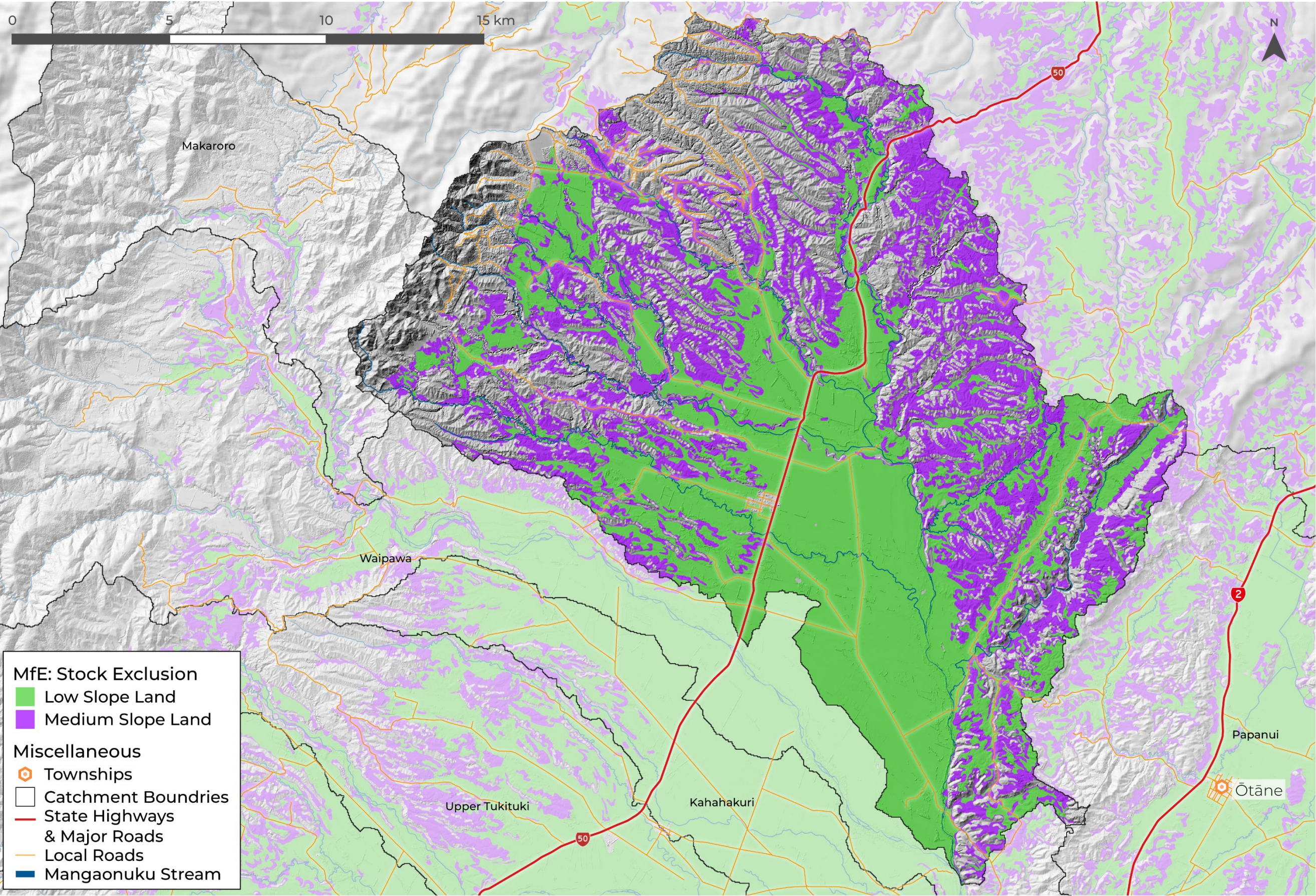
SMAP Nitrogen Leaching Susceptibility - Mangaonuku



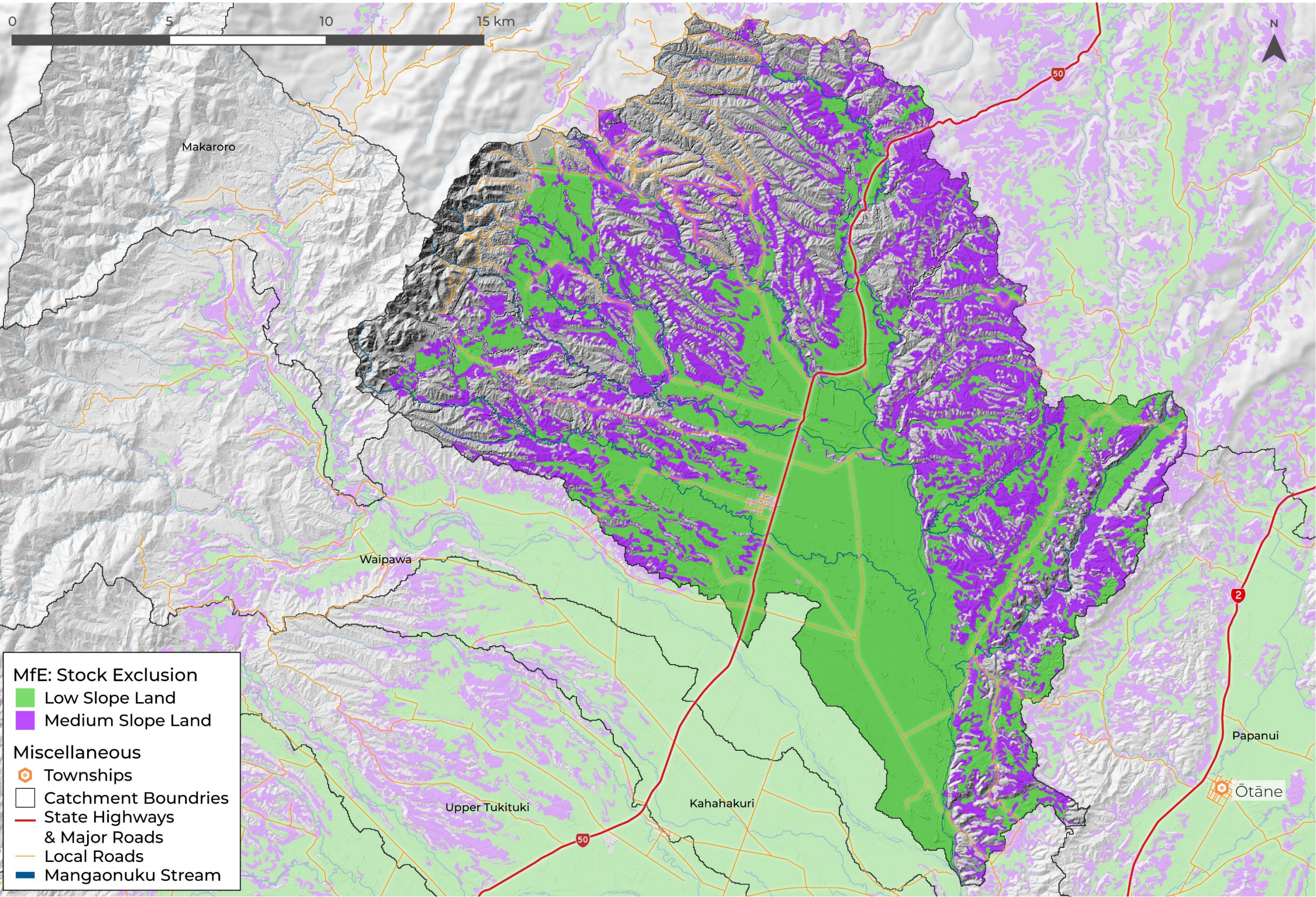
SMAP Soil Order - Mangaonuku



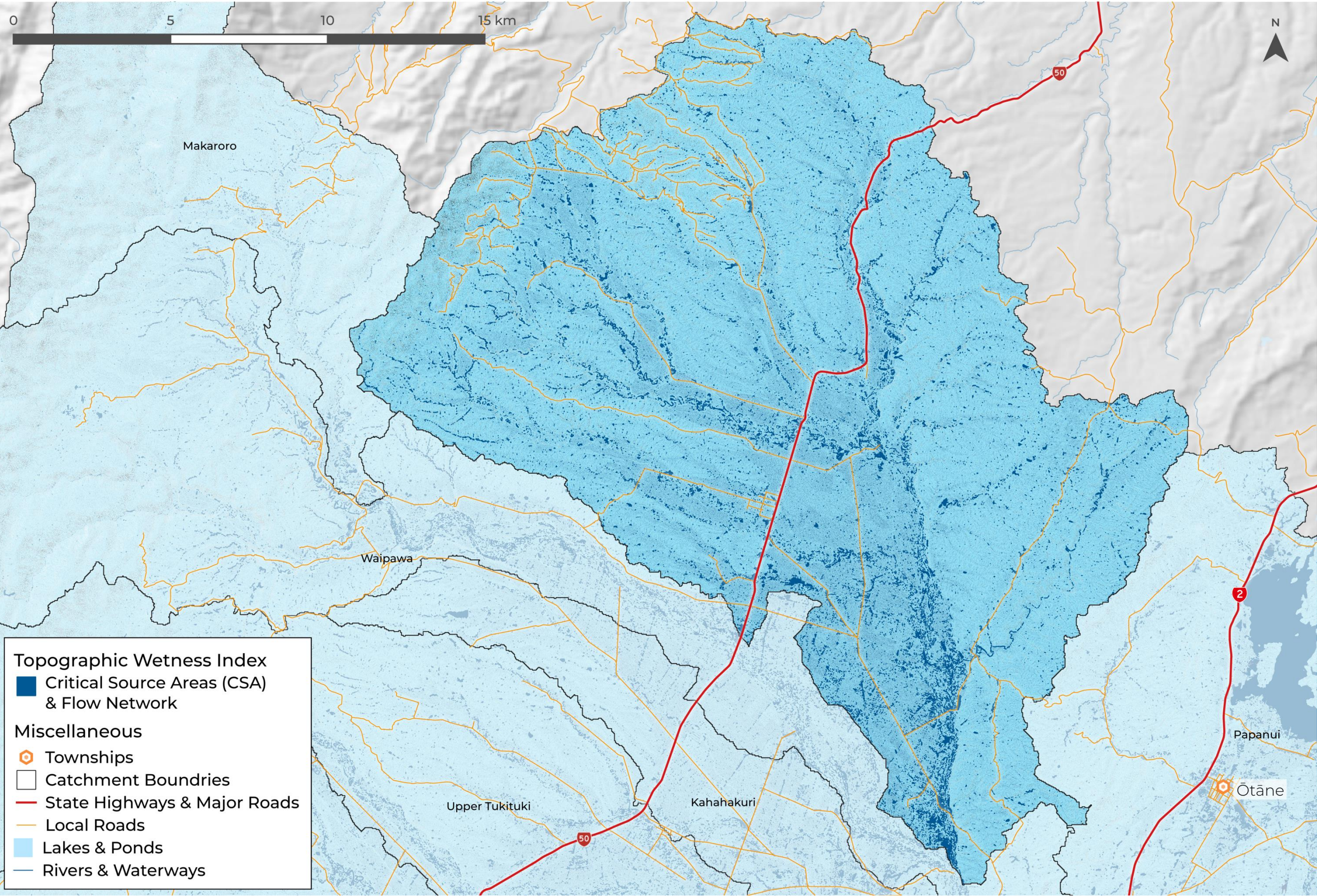
MfE: Stock Exclusion - Mangaonuku



MfE: Stock Exclusion - Mangaonuku



Topographic Wetness Index - Mangaonuku



RUSLE - Revised Universal Soil Loss Equation - Mangaonuku

