

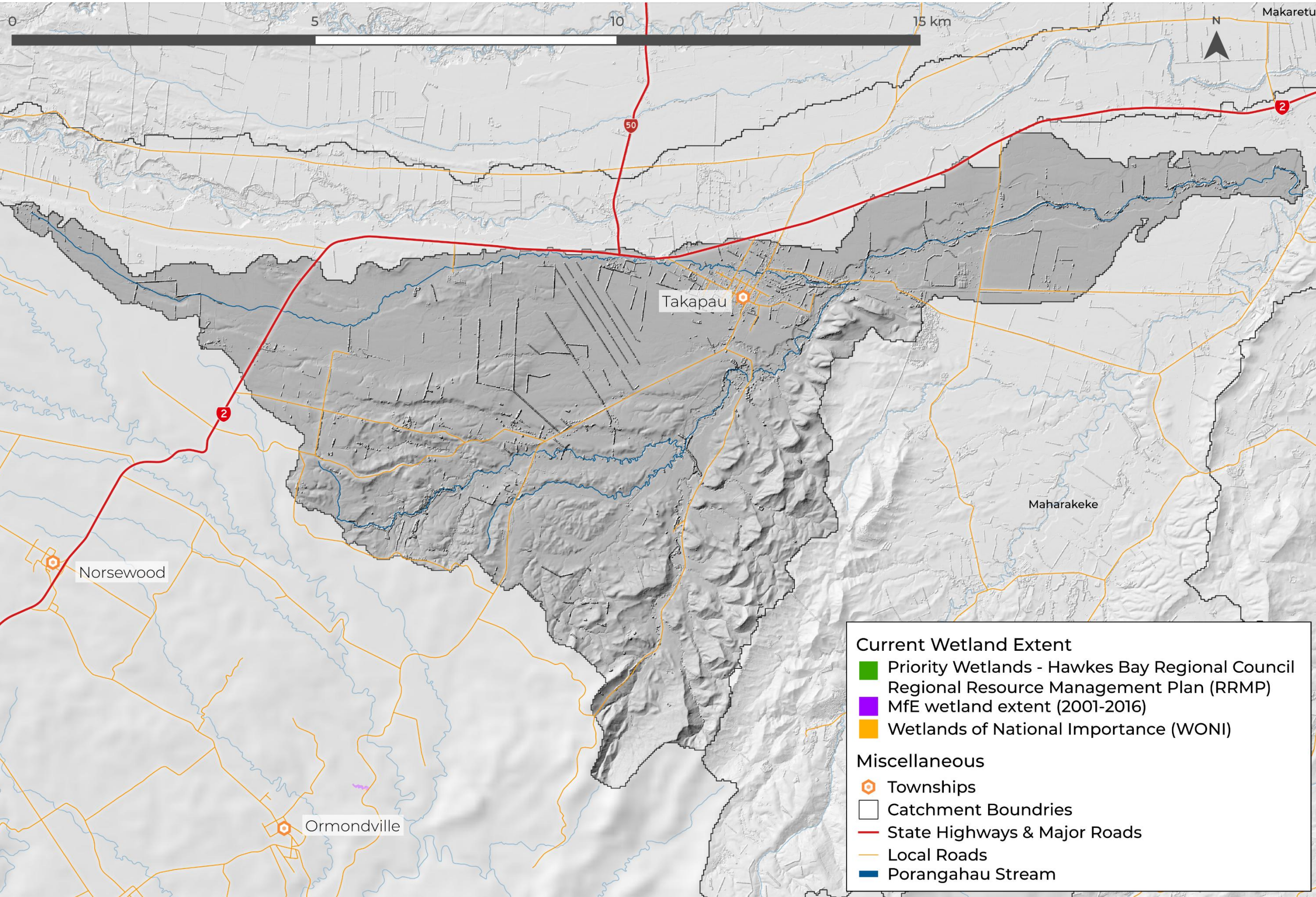
Tukituki Land Care: Catchment Appendices

Porangahau Catchment maps

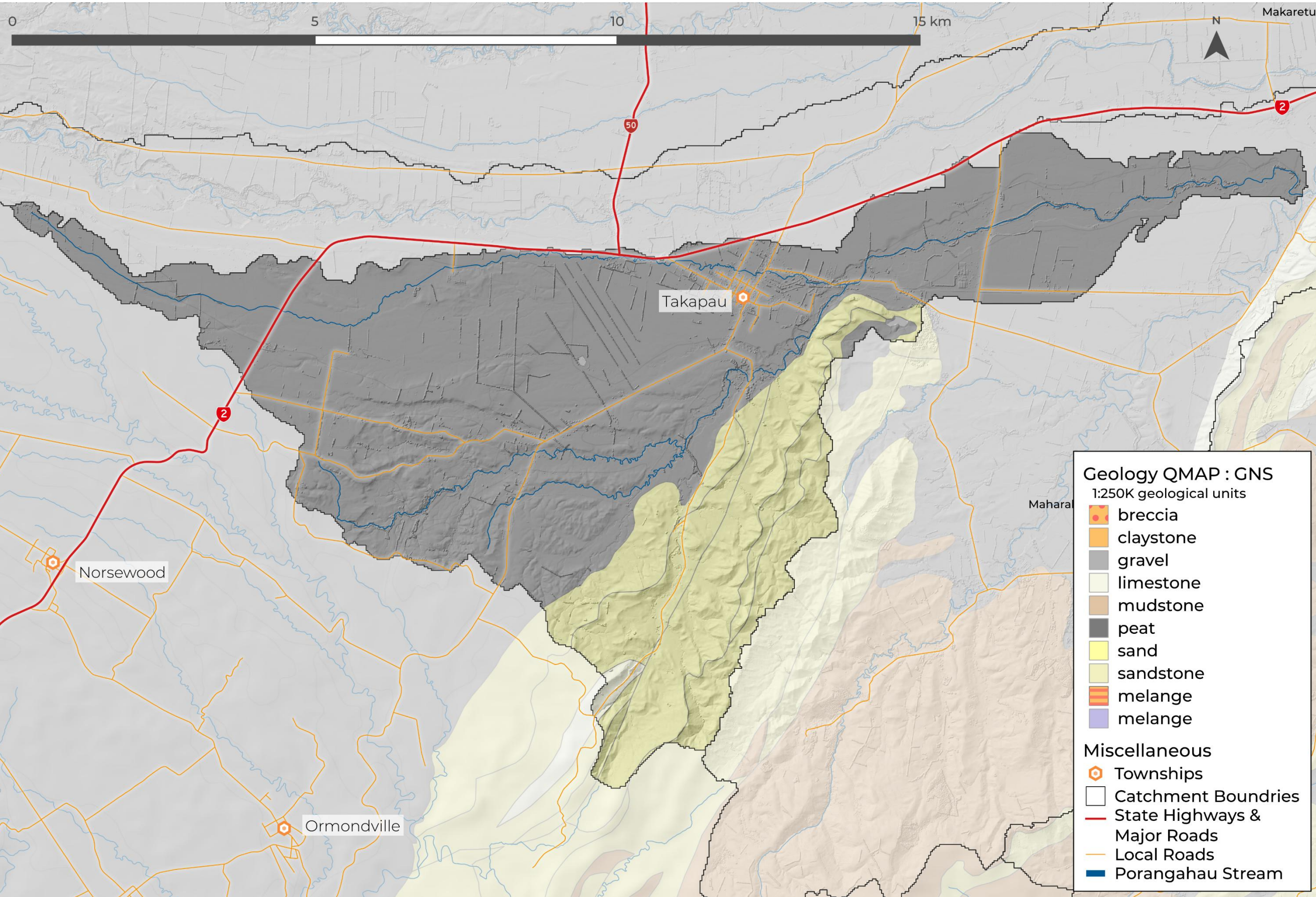
These maps have been created as part of [THE BIG PICTURE PROJECT](#) and have been compiled as an appendix to the catchment planning project undertaken by EIS. While these maps may be a useful resource for TLC, they are supplementary to the outputs provided as part of that project.

December 2024

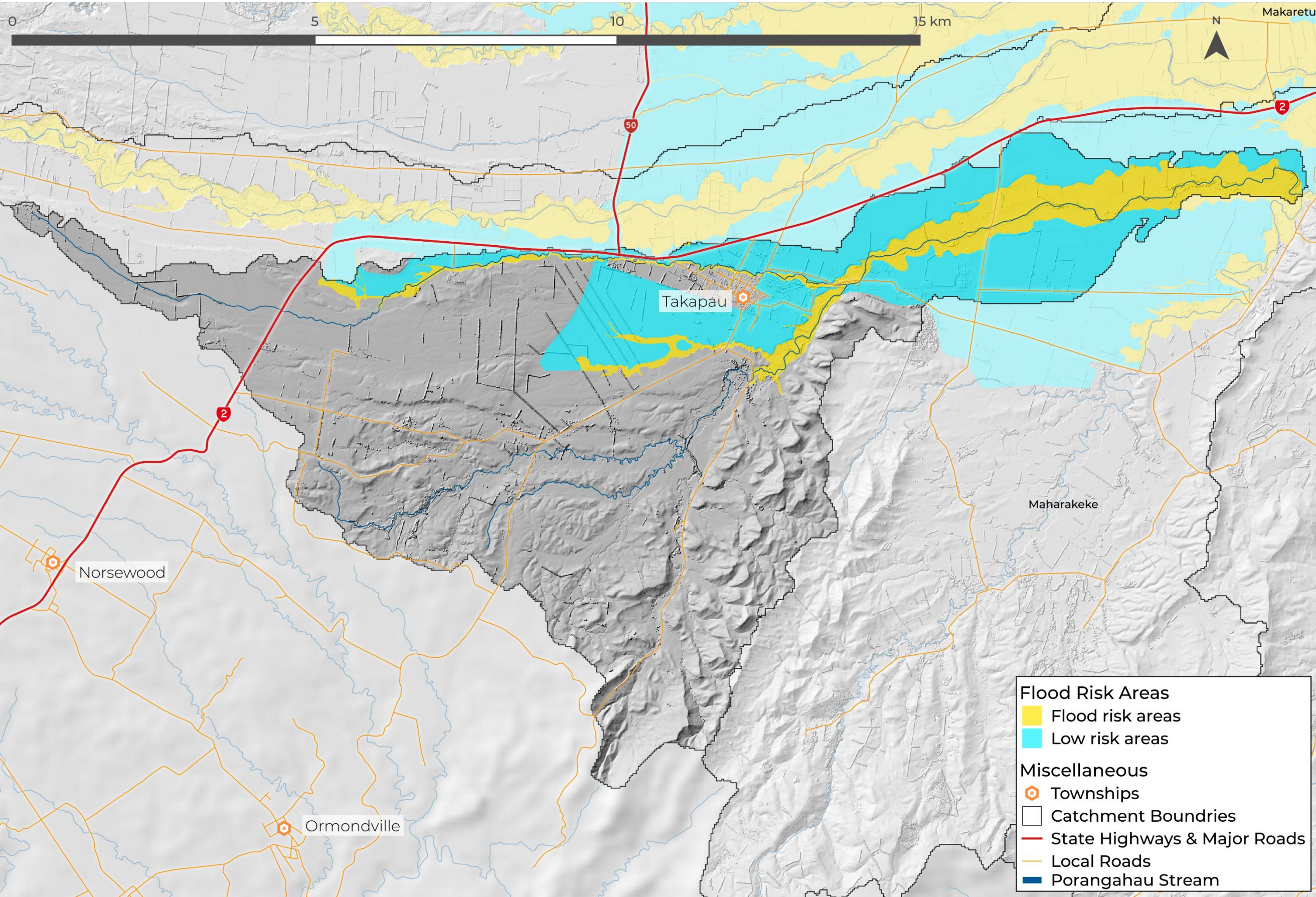
Current Wetland Extent - Porangahau



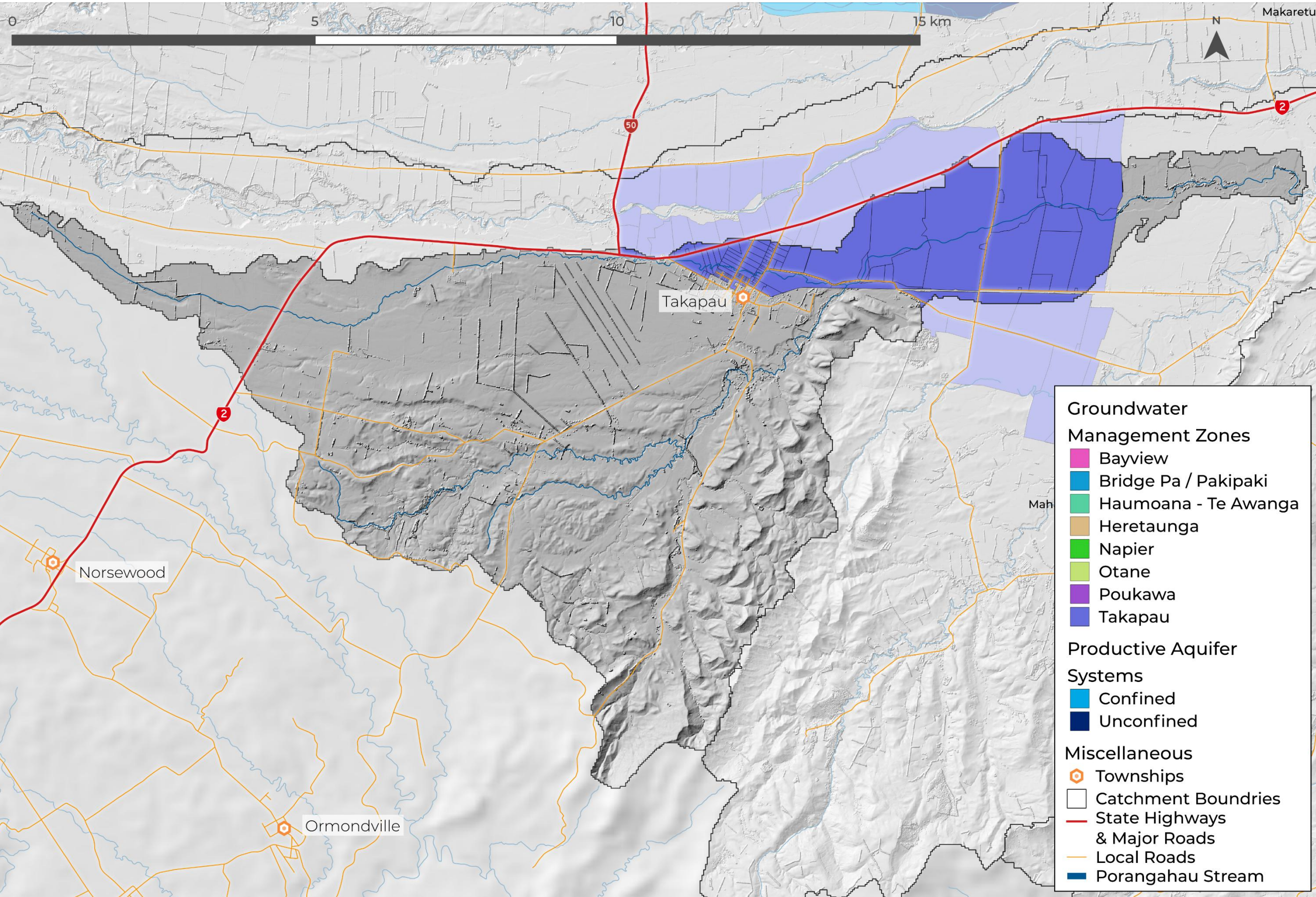
Geology QMAP : GNS - Porangahau



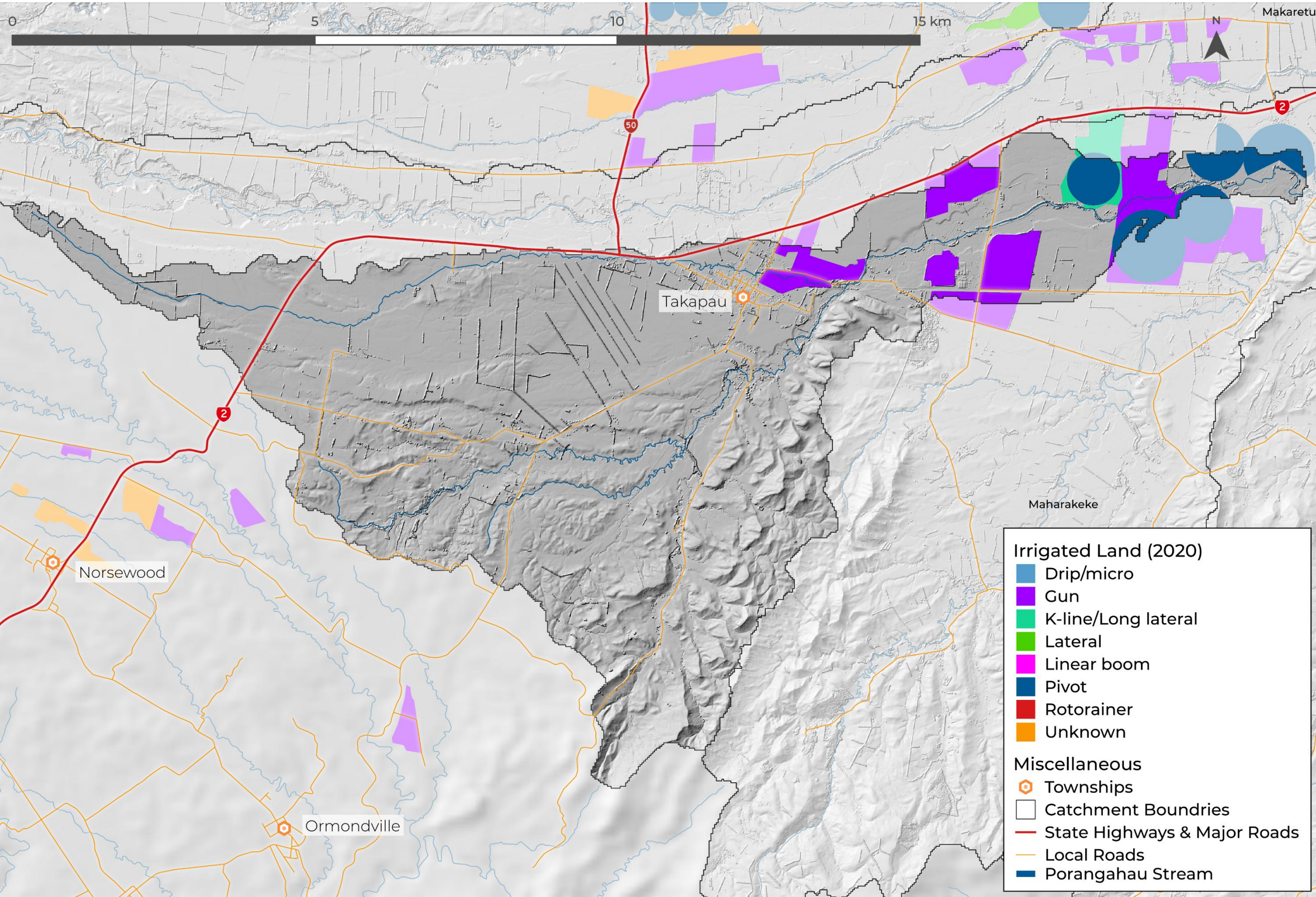
Flood Risk Areas - Porangahau



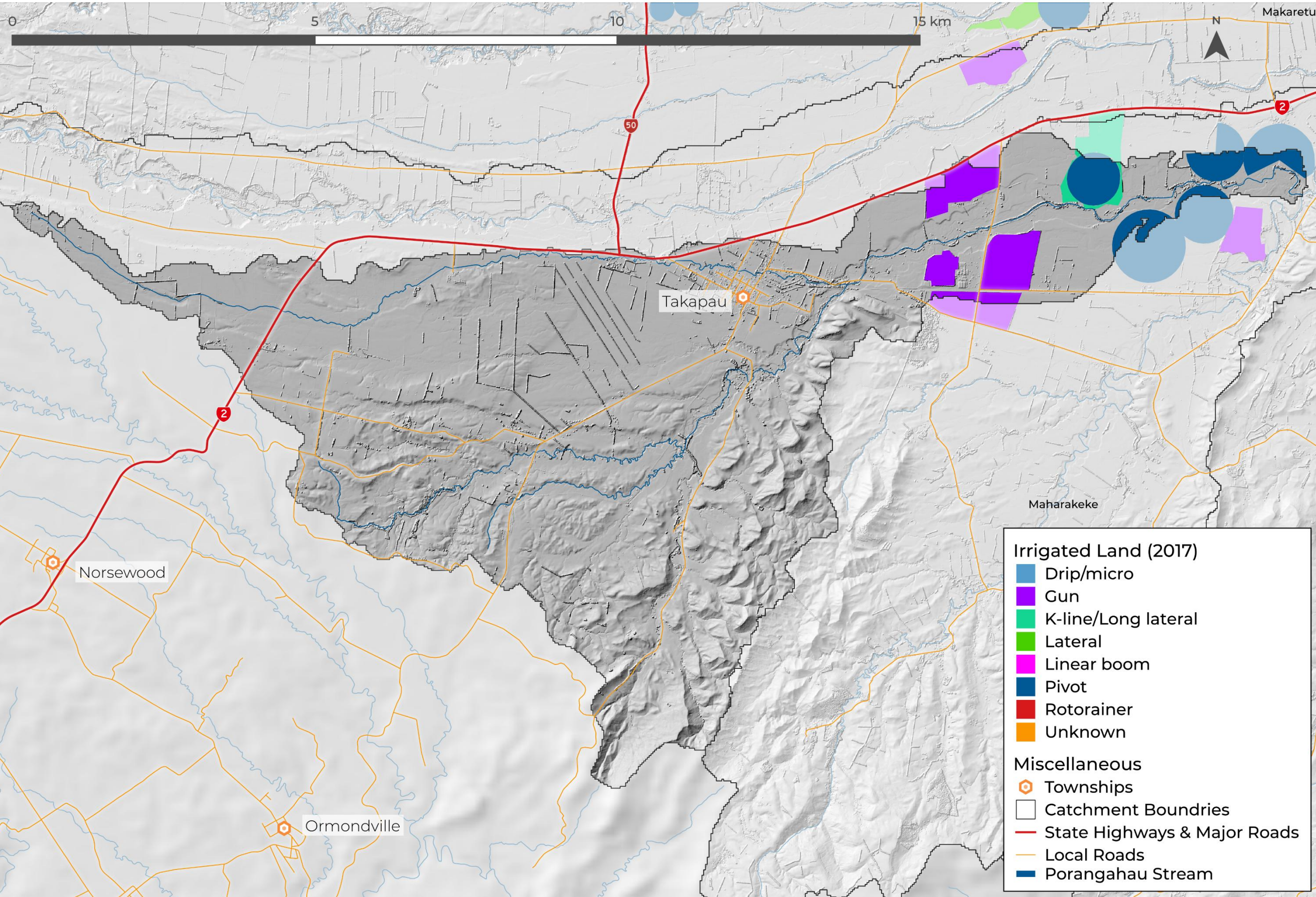
Groundwater - Porangahau



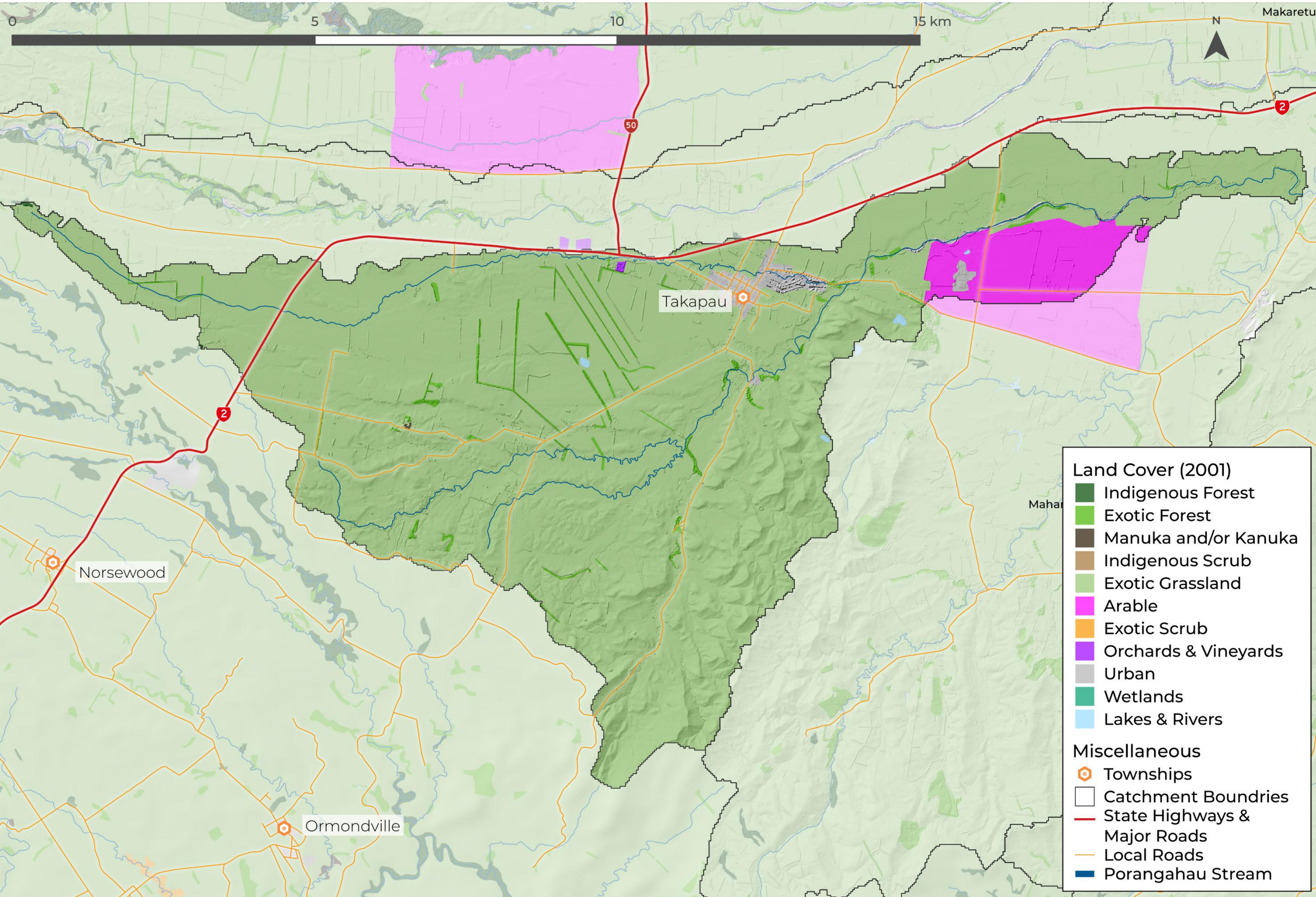
Irrigated Land (2020) - Porangahau



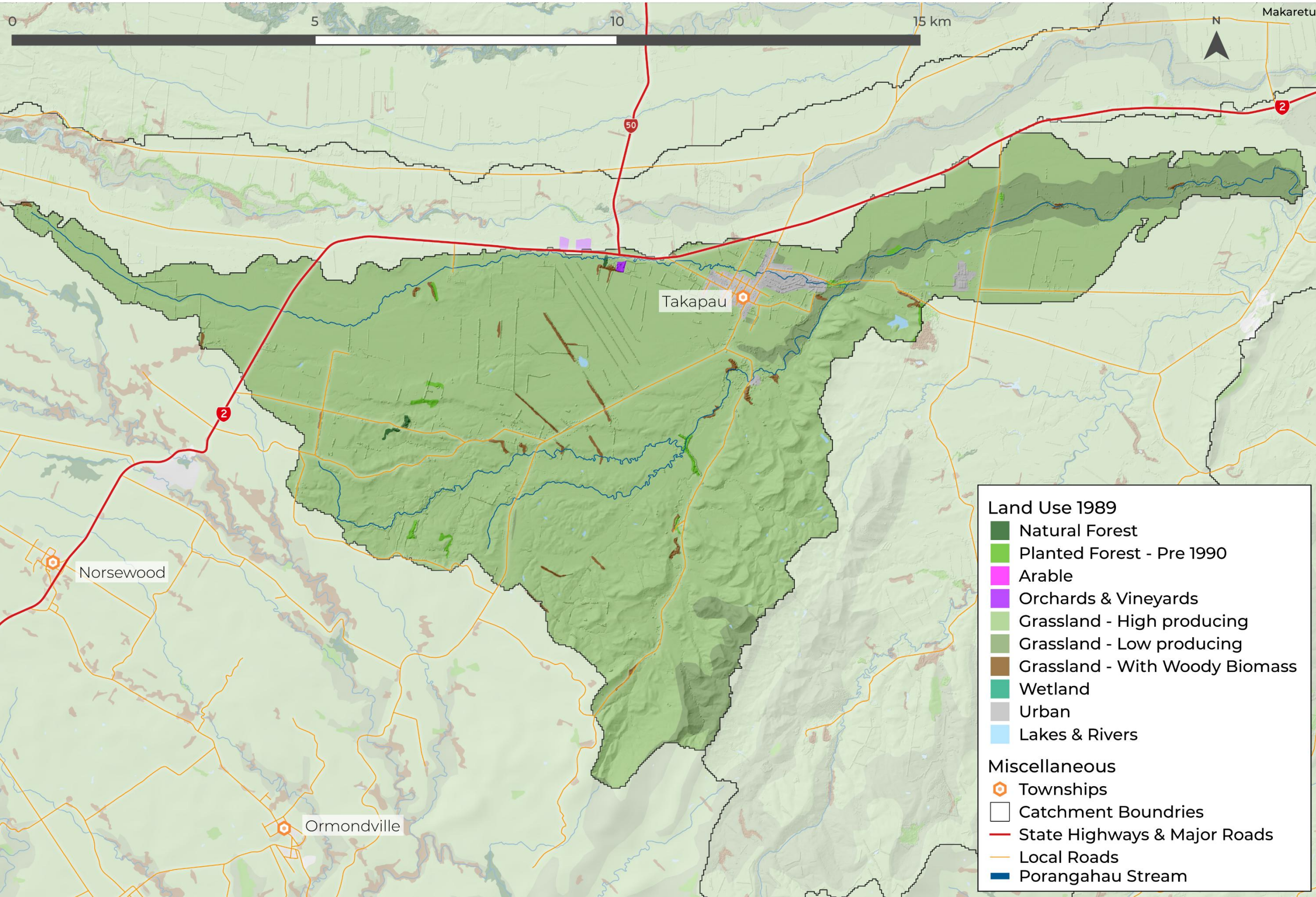
Irrigated Land (2017) - Porangahau



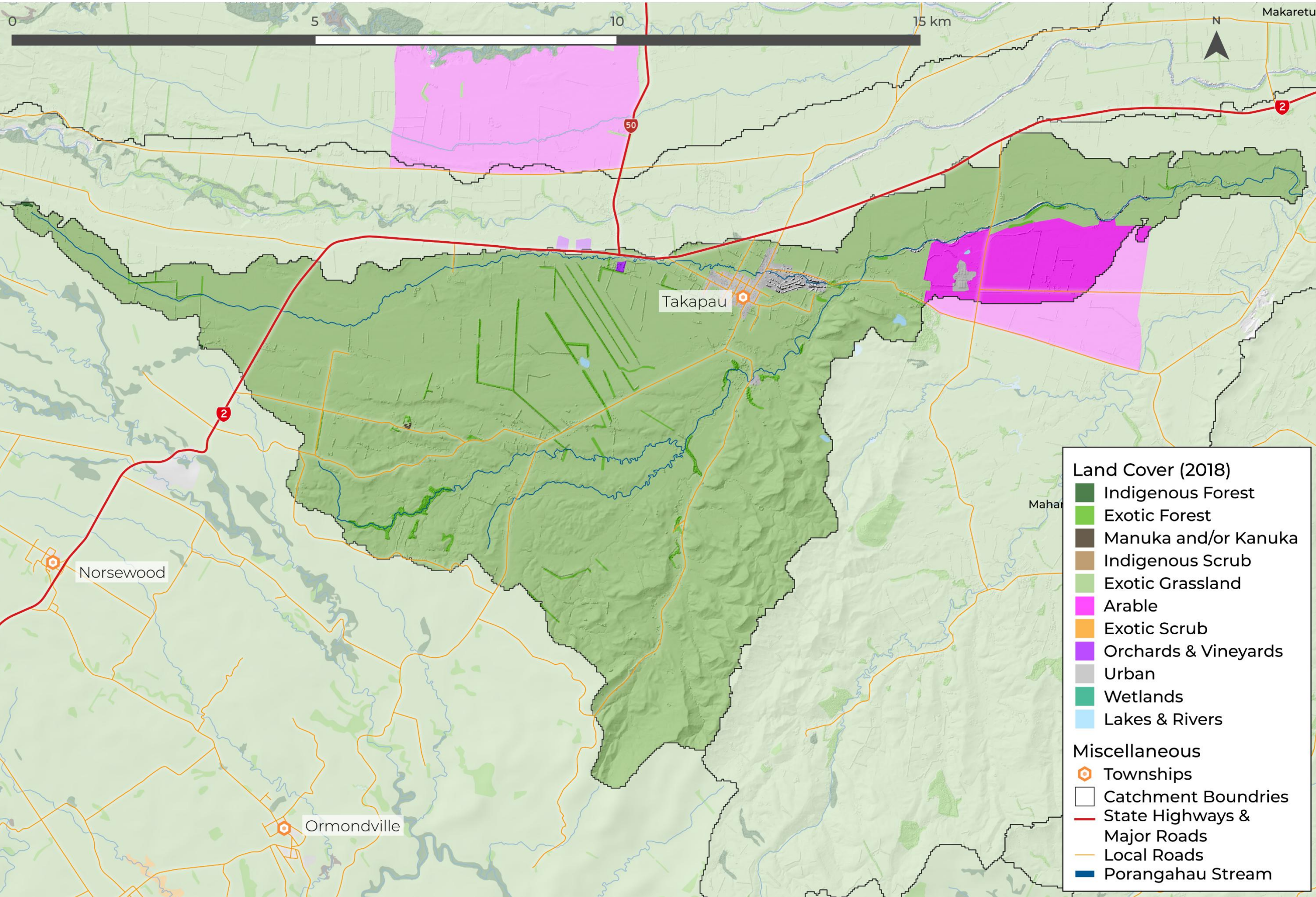
Land Cover (2001) - Porangahau



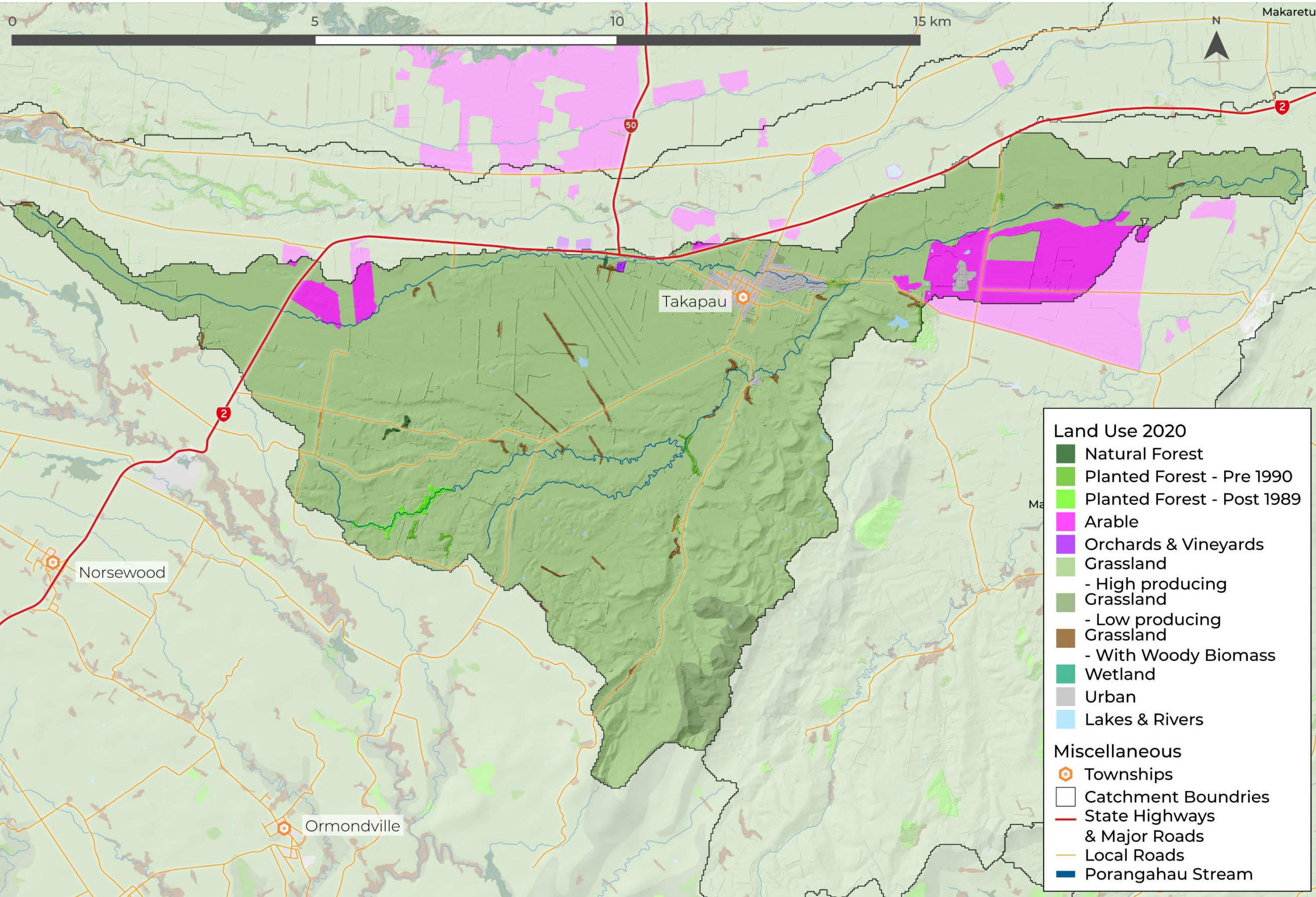
Land Use (LUCAS) 1989 - Porangahau



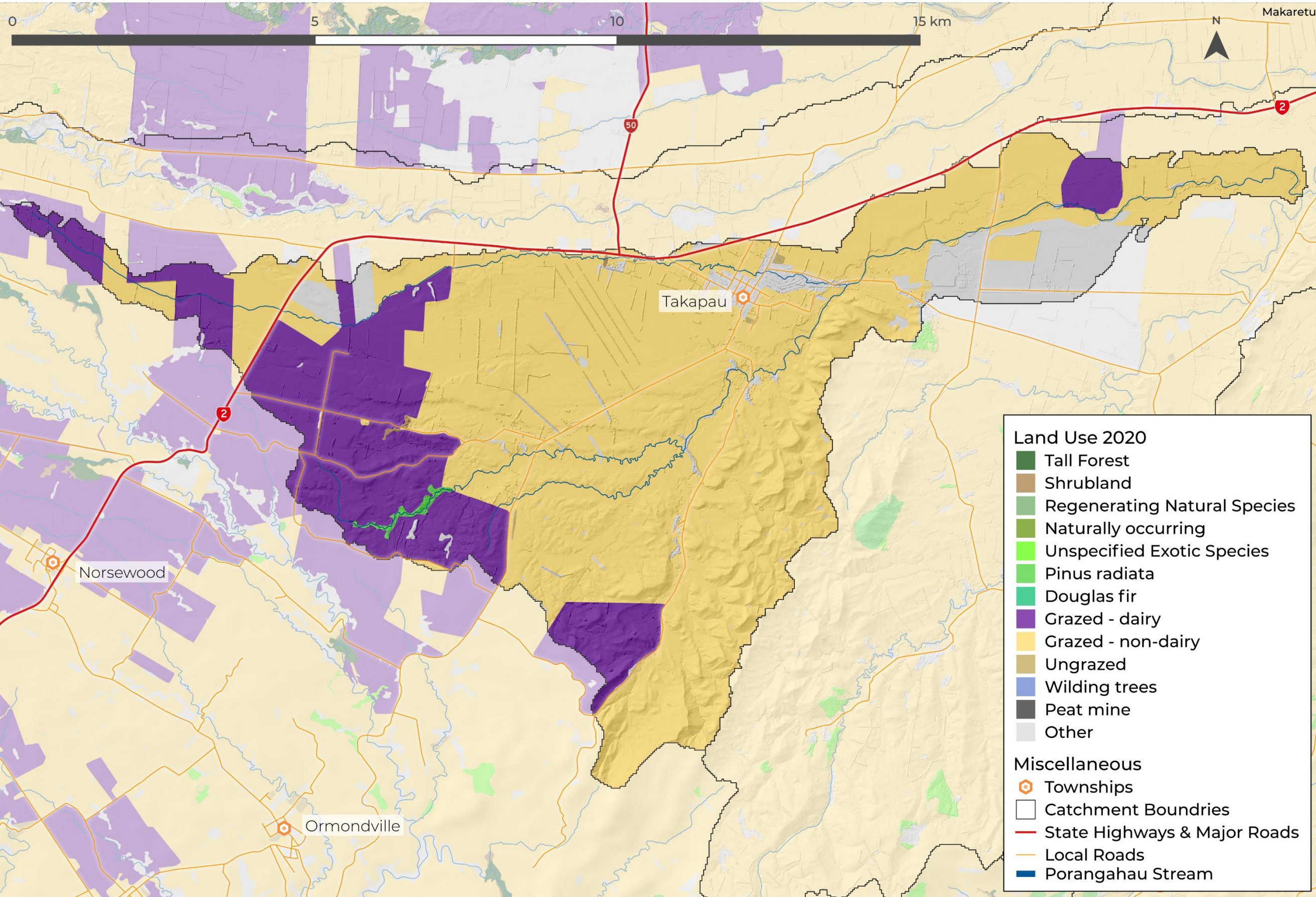
Land Cover (2018) - Porangahau



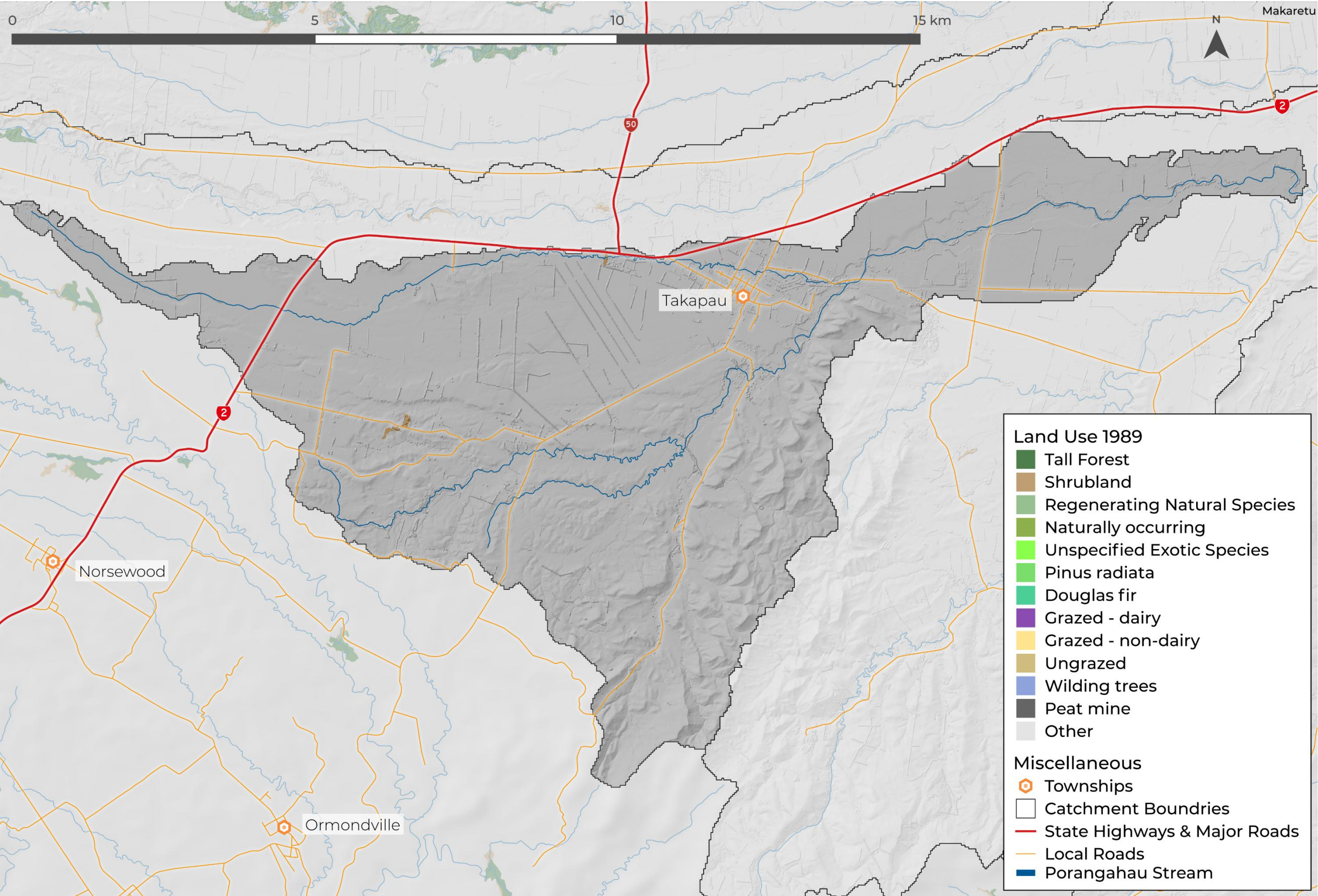
Land Use (LUCAS) 2020 - Porangahau



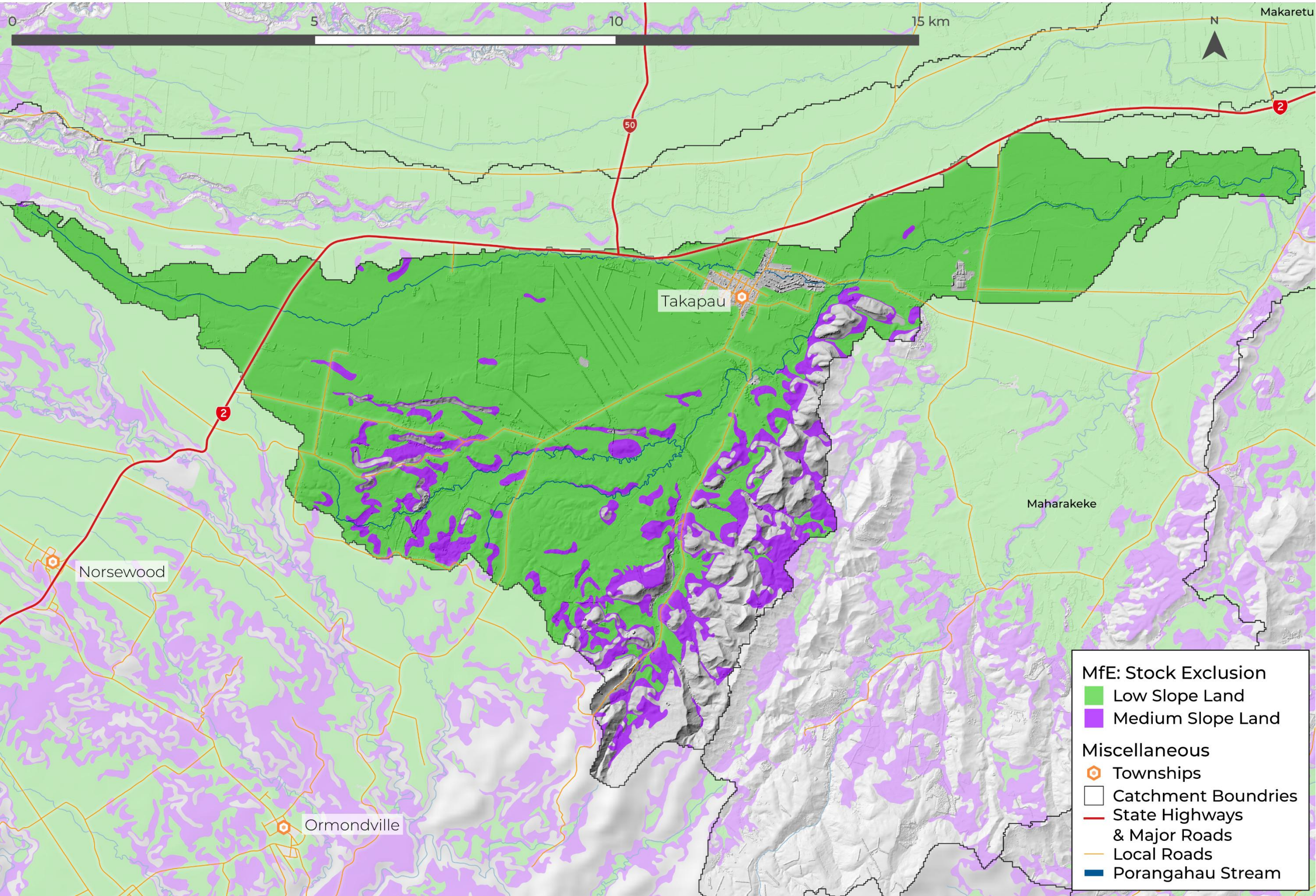
Land Use (LUCAS SubName) 2020 - Porangahau



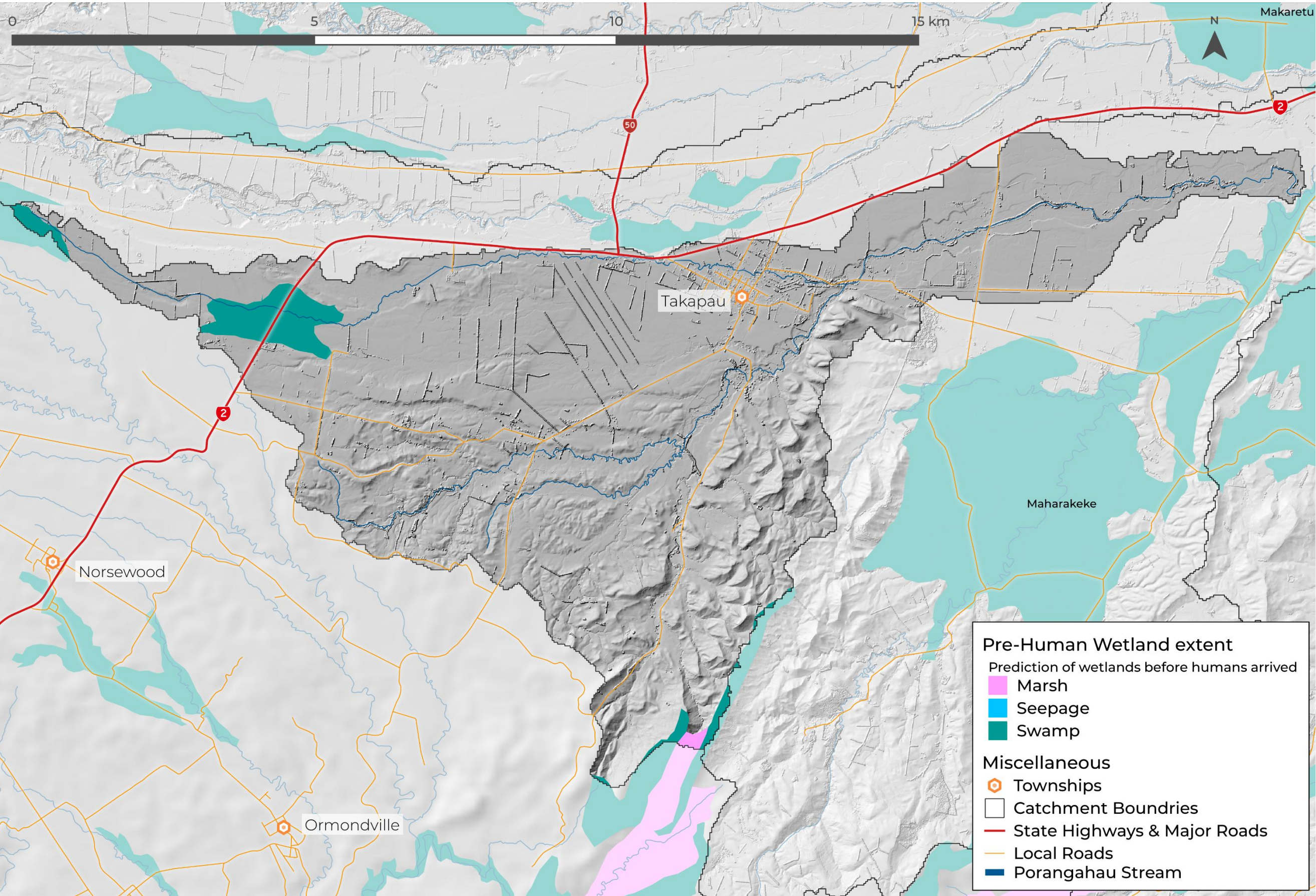
Land Use (LUCAS SubName) 1989 - Porangahau



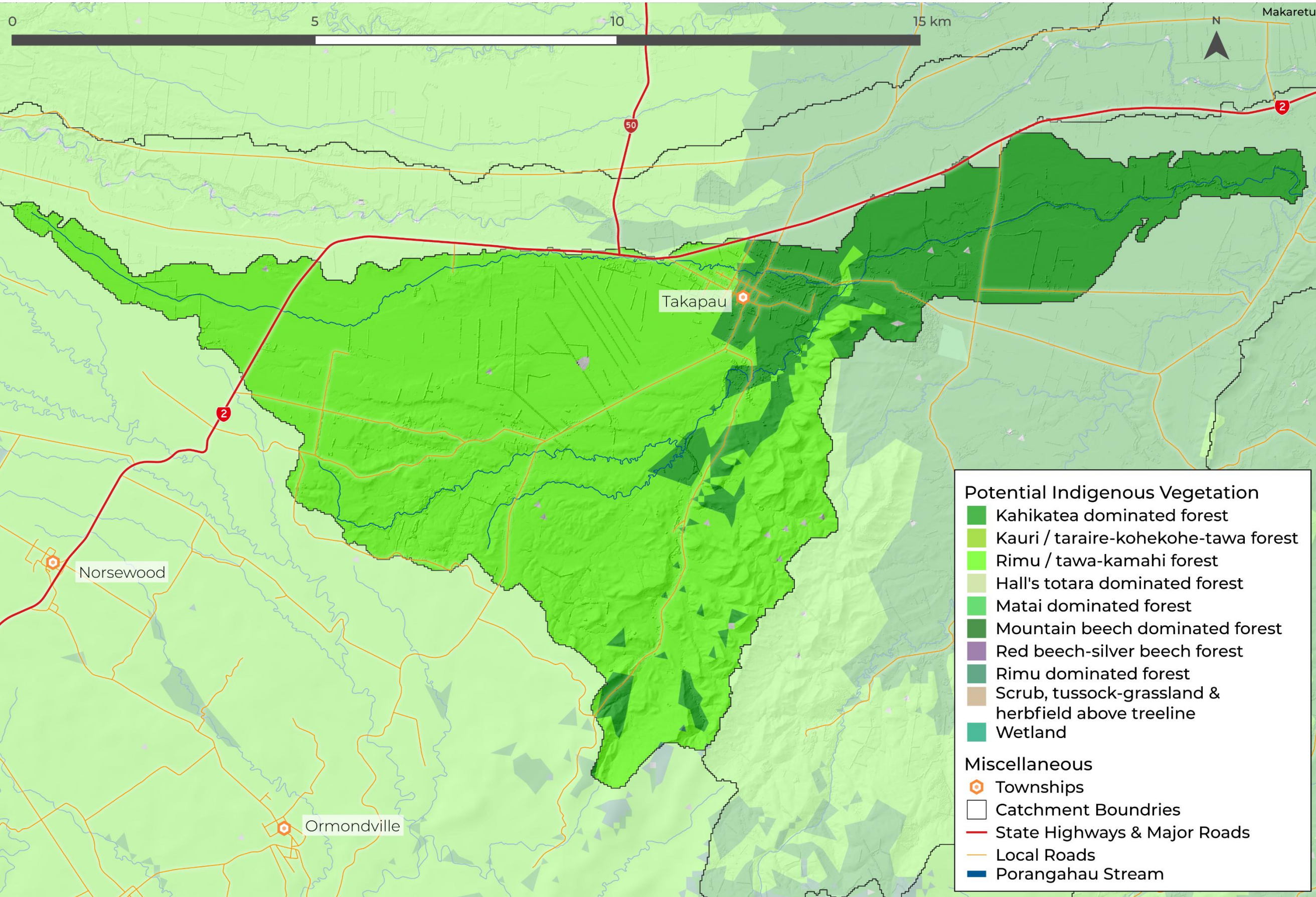
MfE: Stock Exclusion - Porangahau



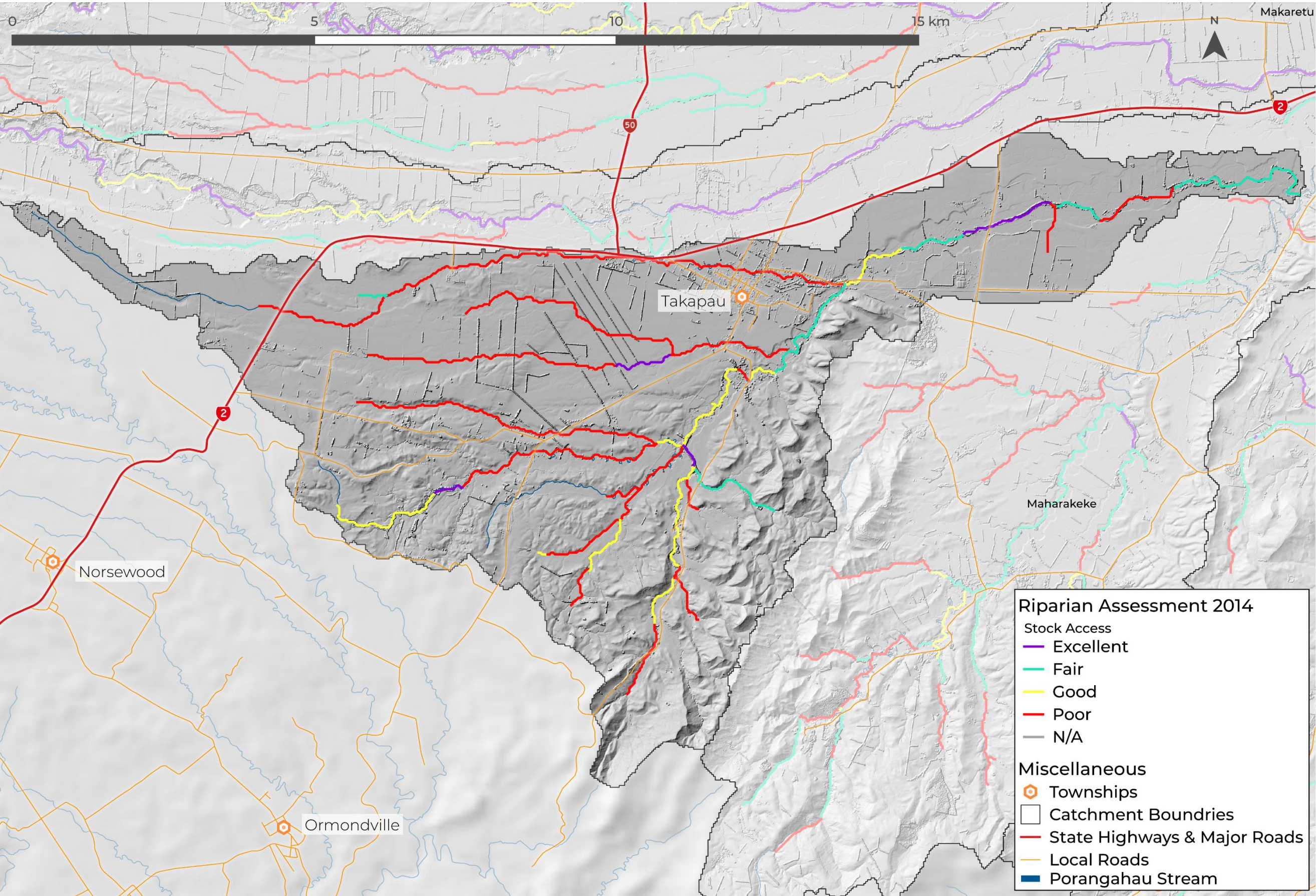
Pre-Human Wetland Extent - Porangahau



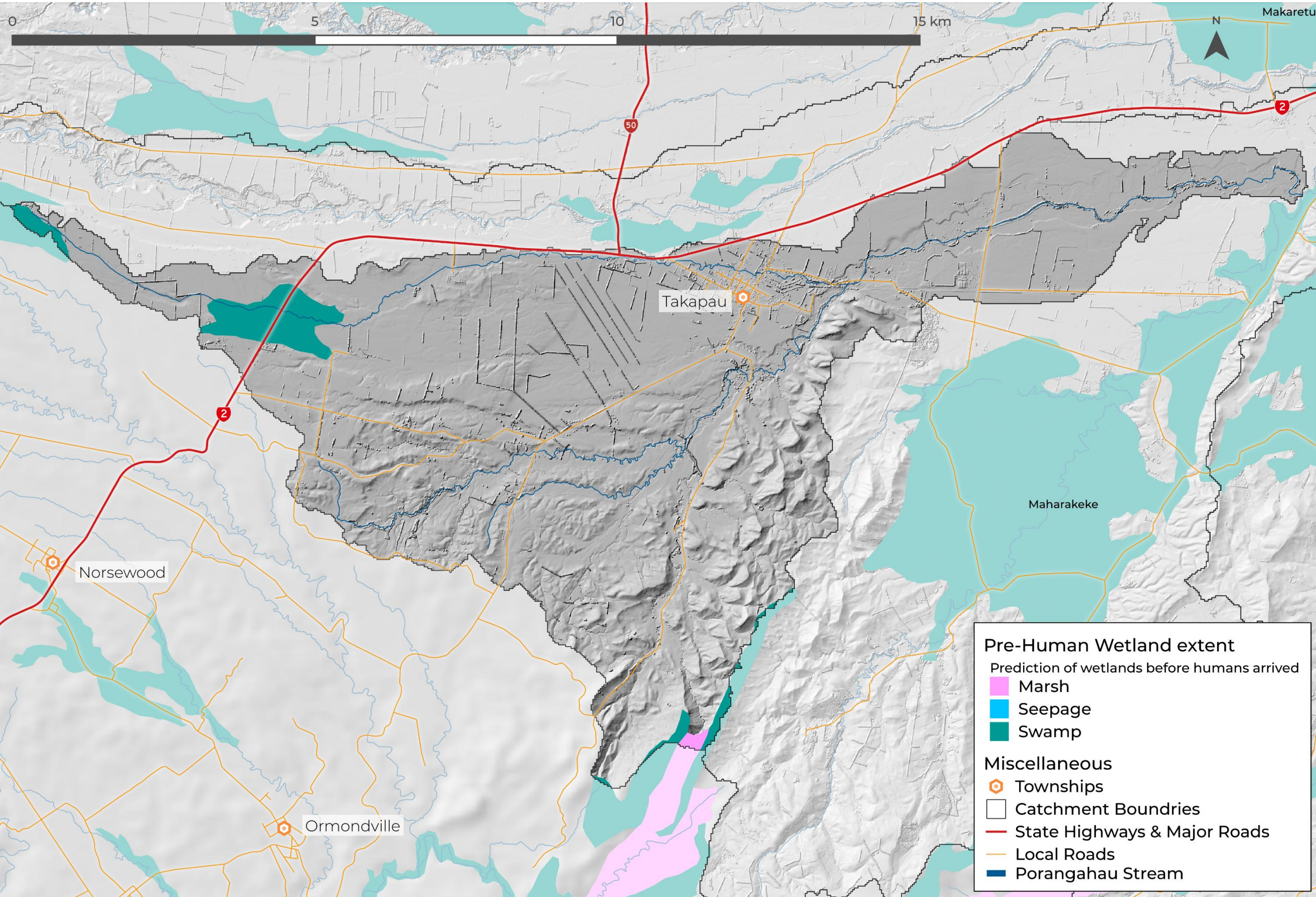
Potential Indigenous Vegetation - Porangahau



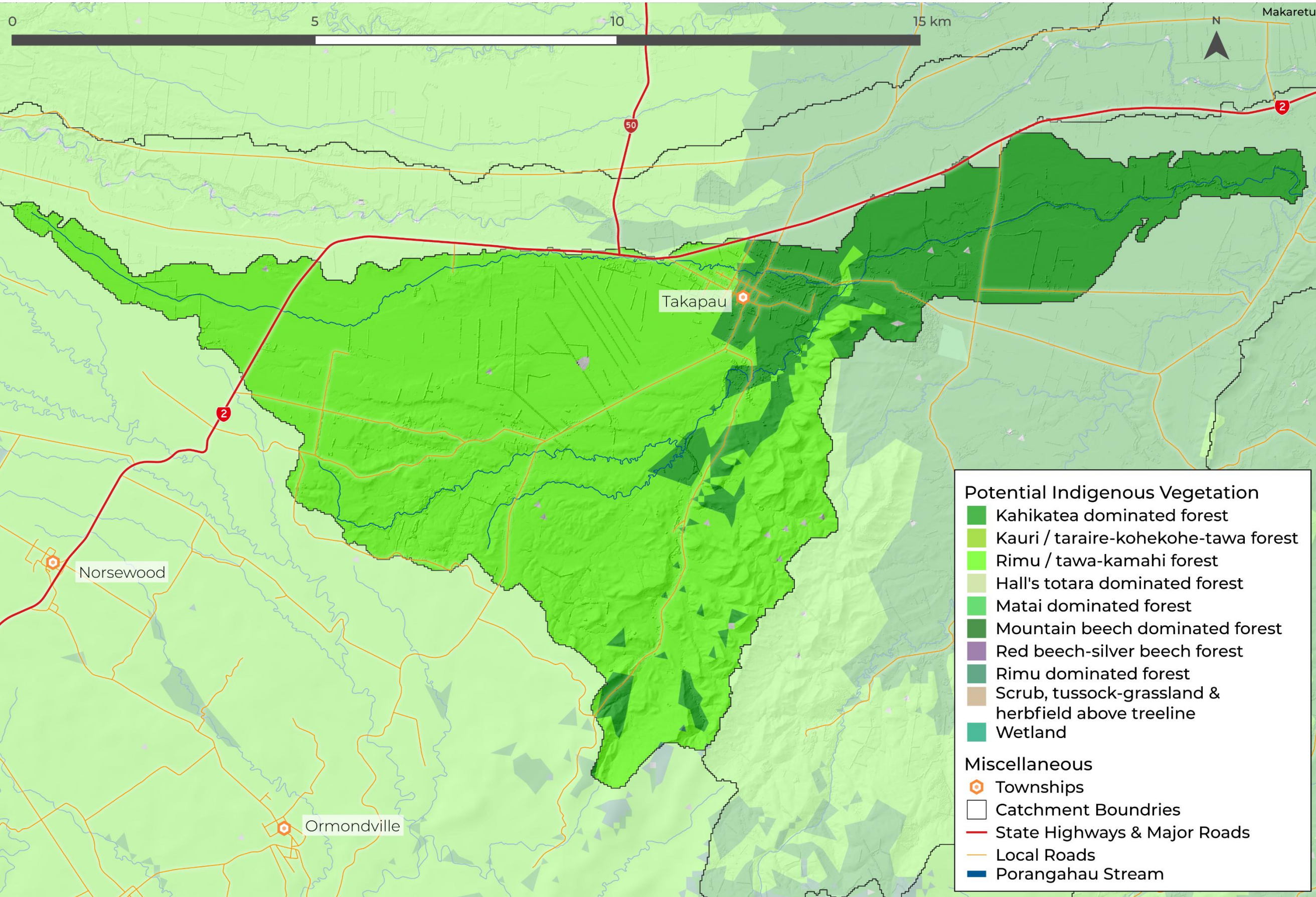
Riparian Assessment 2014 - Stock Access - Porangahau



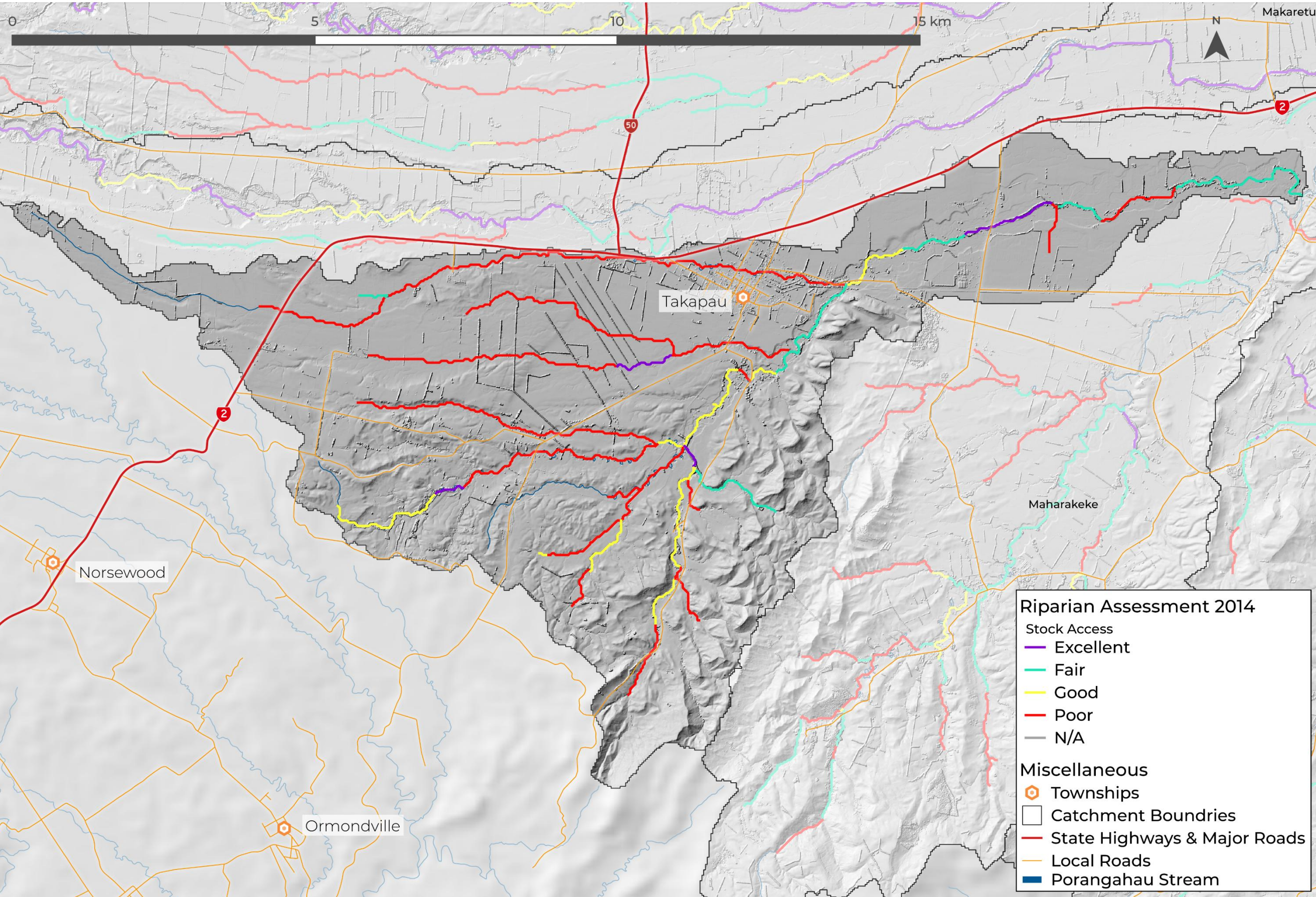
Pre-Human Wetland Extent - Porangahau



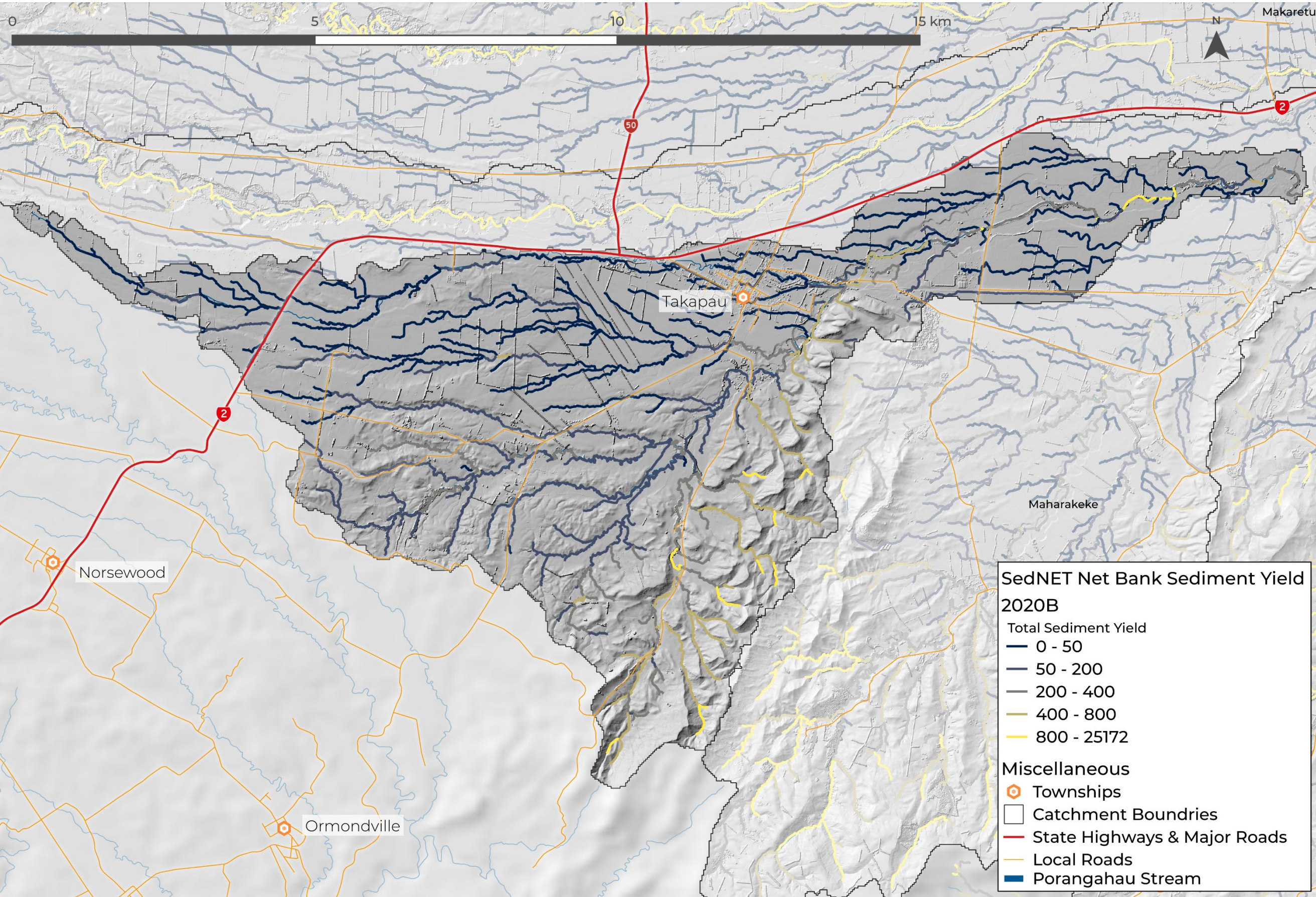
Potential Indigenous Vegetation - Porangahau



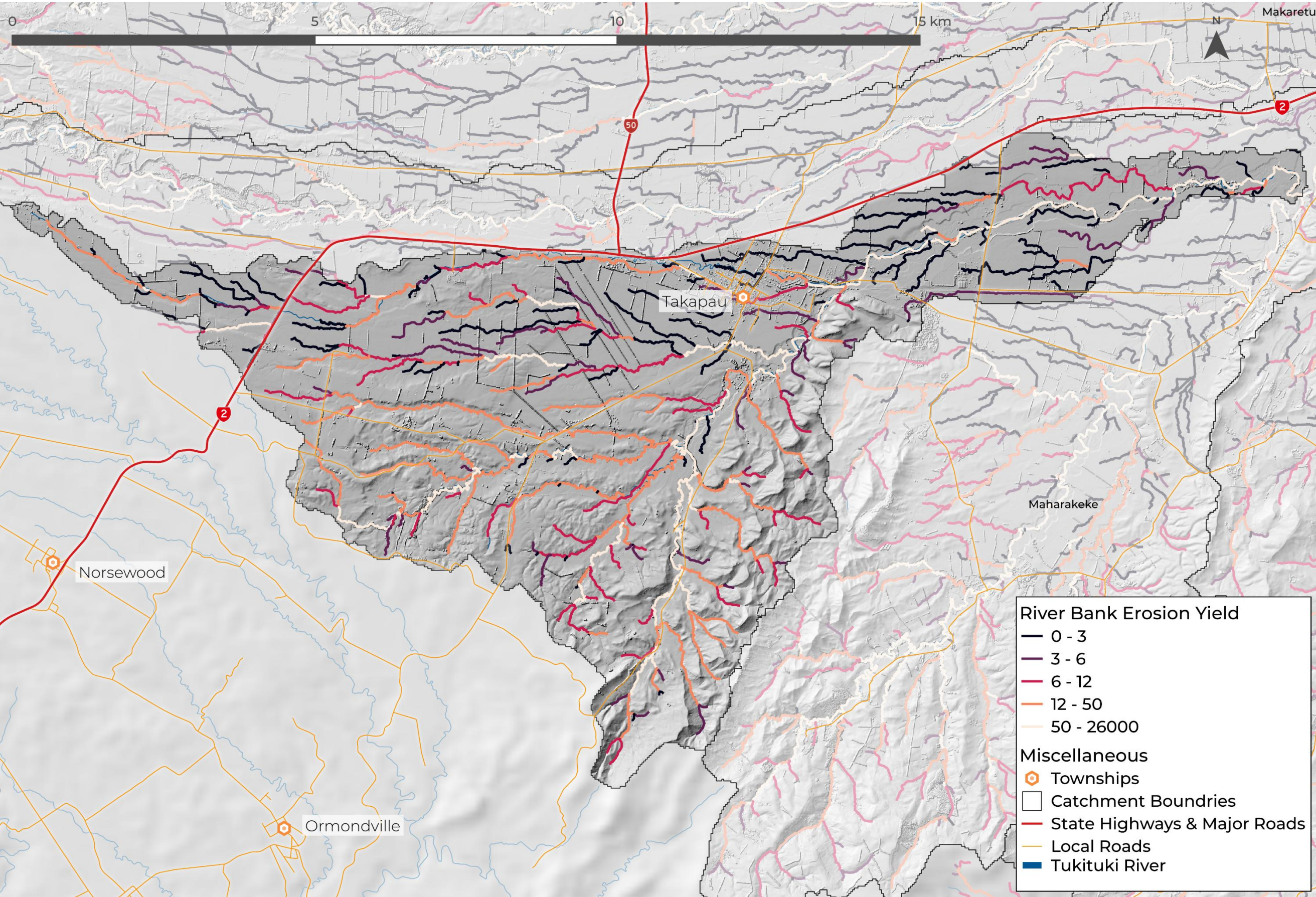
Riparian Assessment 2014 - Stock Access - Porangahau



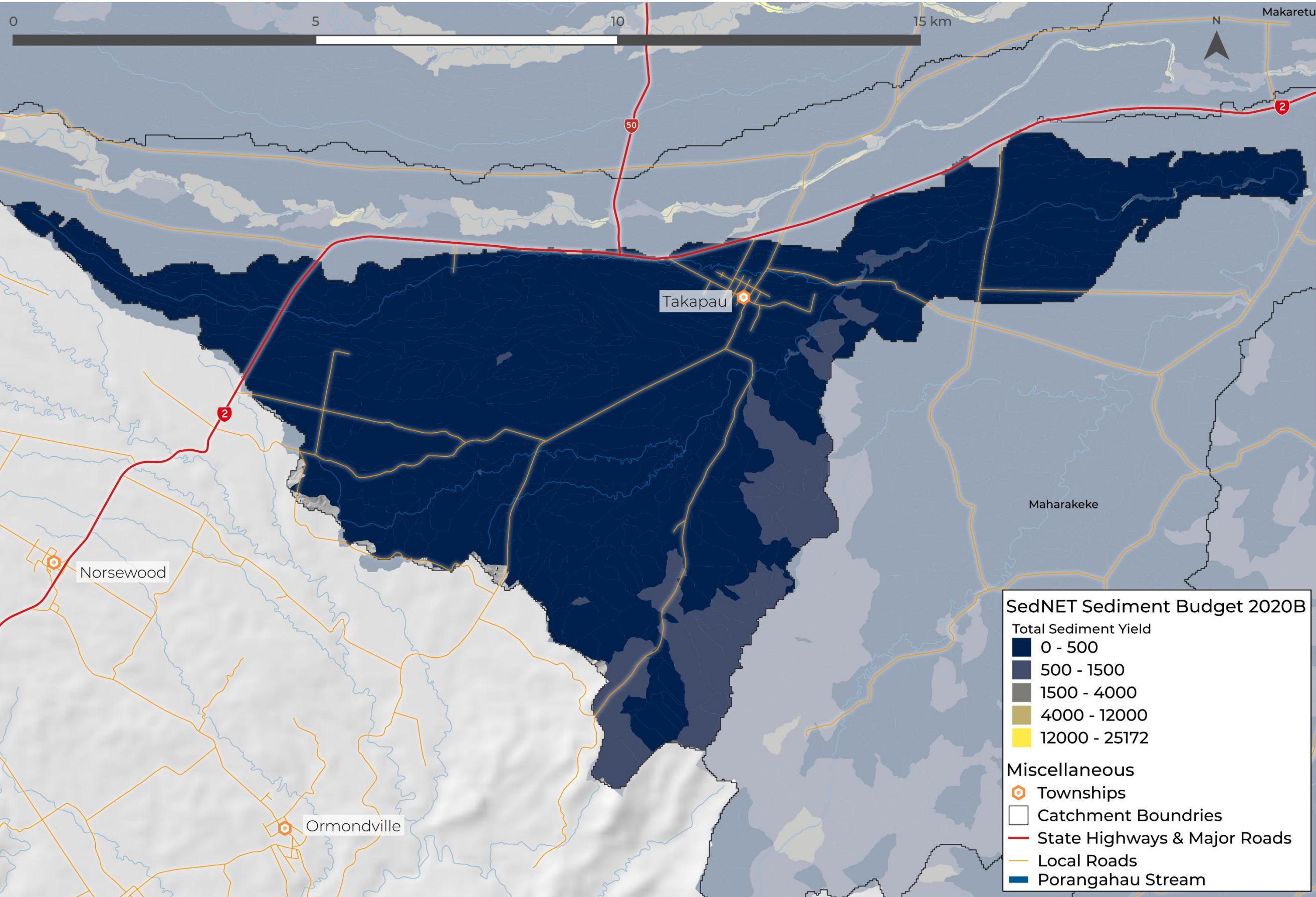
SedNET Net Bank Sediment Yield 2020B - Total Sediment Yield - Porangahau



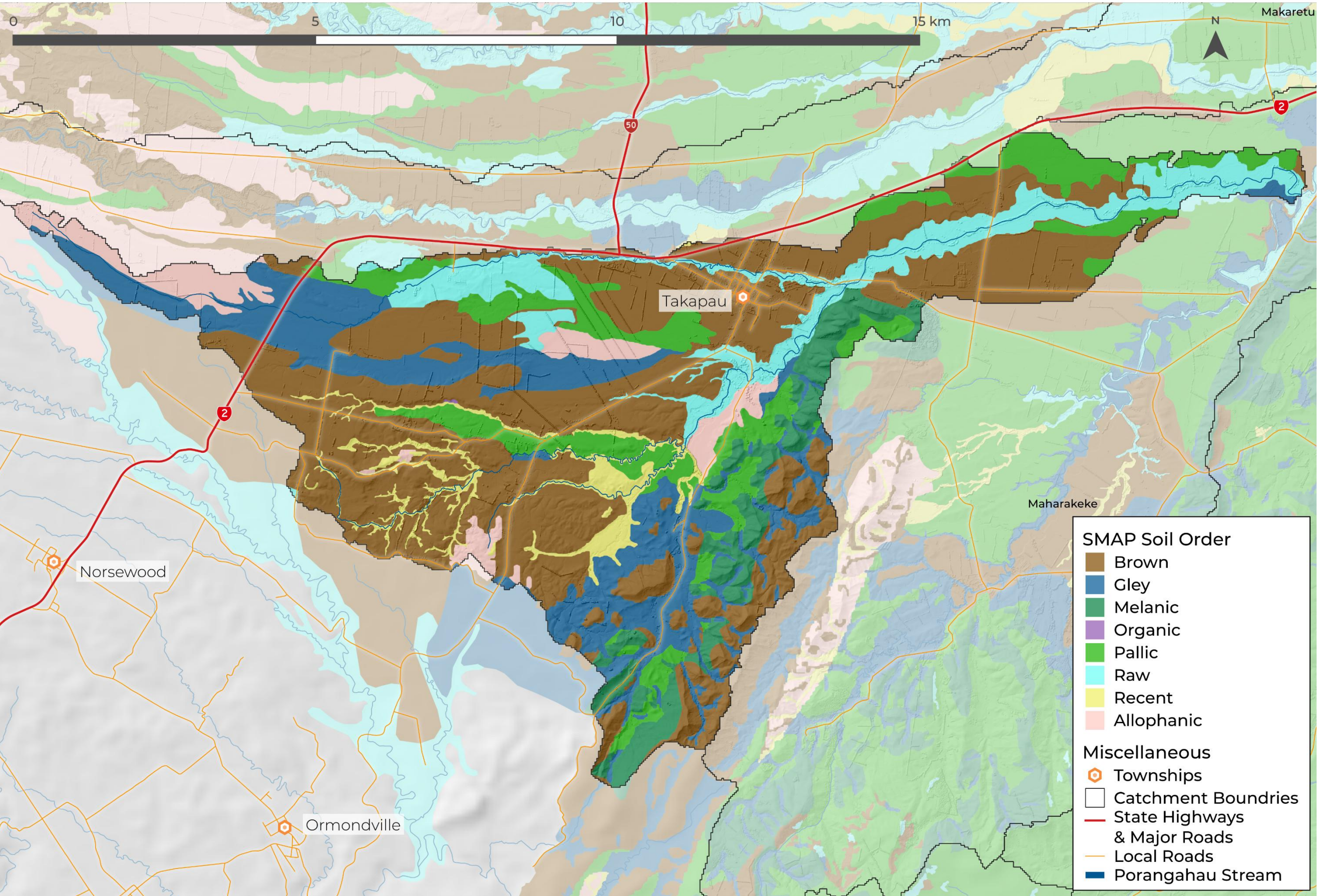
SedNET Net Bank Sediment - River Bank Erosion Yield - Porangahau



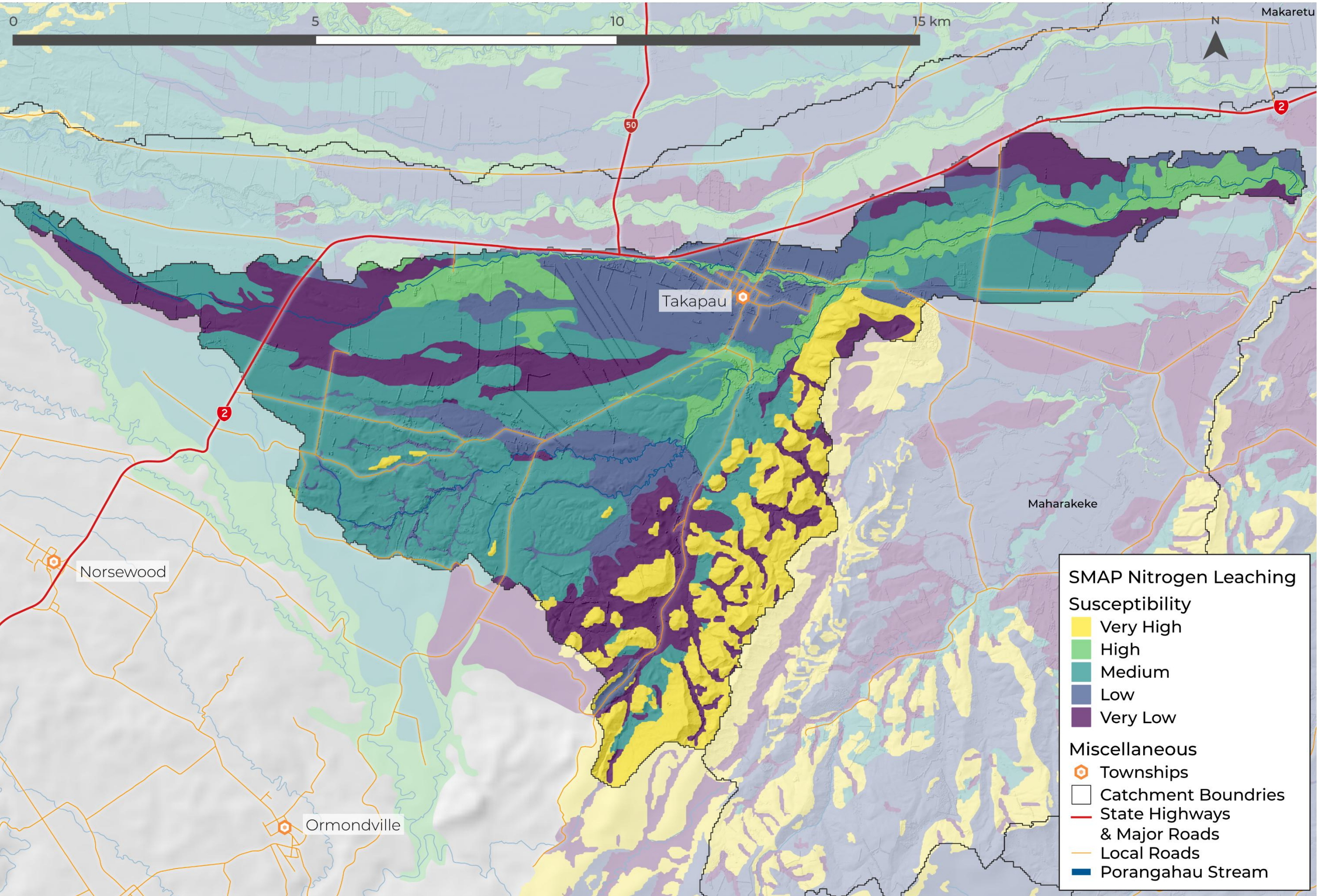
SedNET Sediment Budget 2020B - Total Sediment Yield - Porangahau



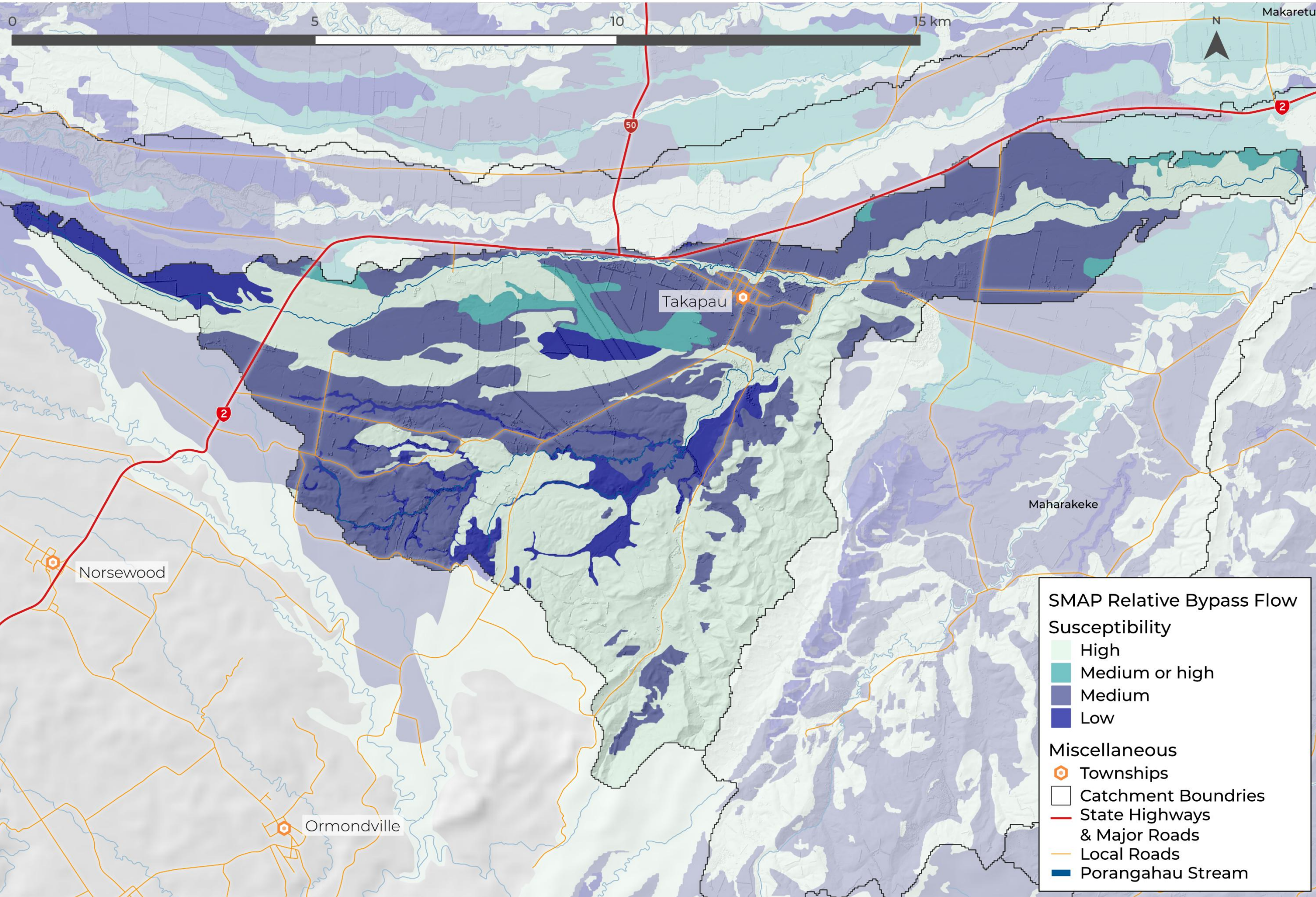
SMAP Soil Order - Porangahau



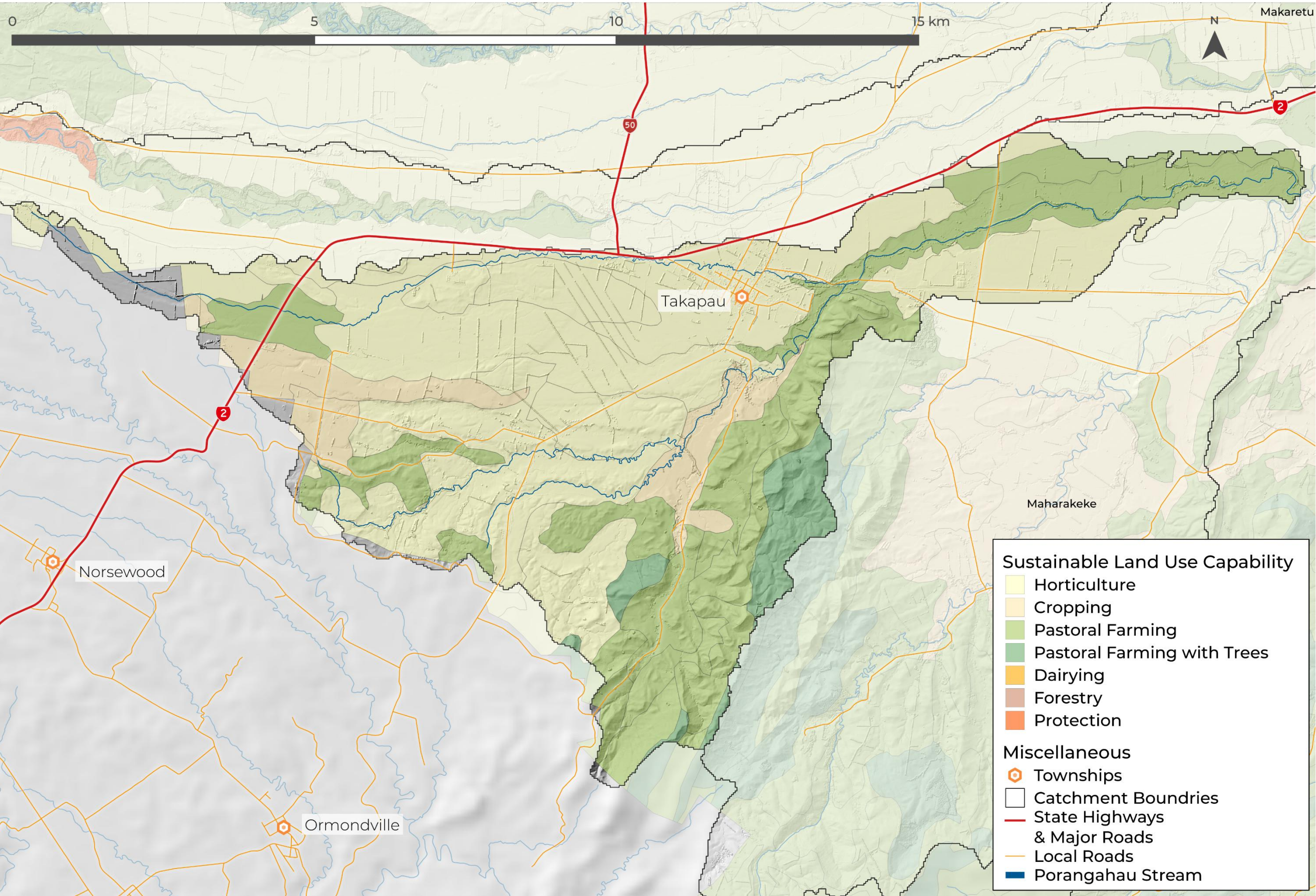
SMAP Nitrogen Leaching Susceptibility - Porangahau



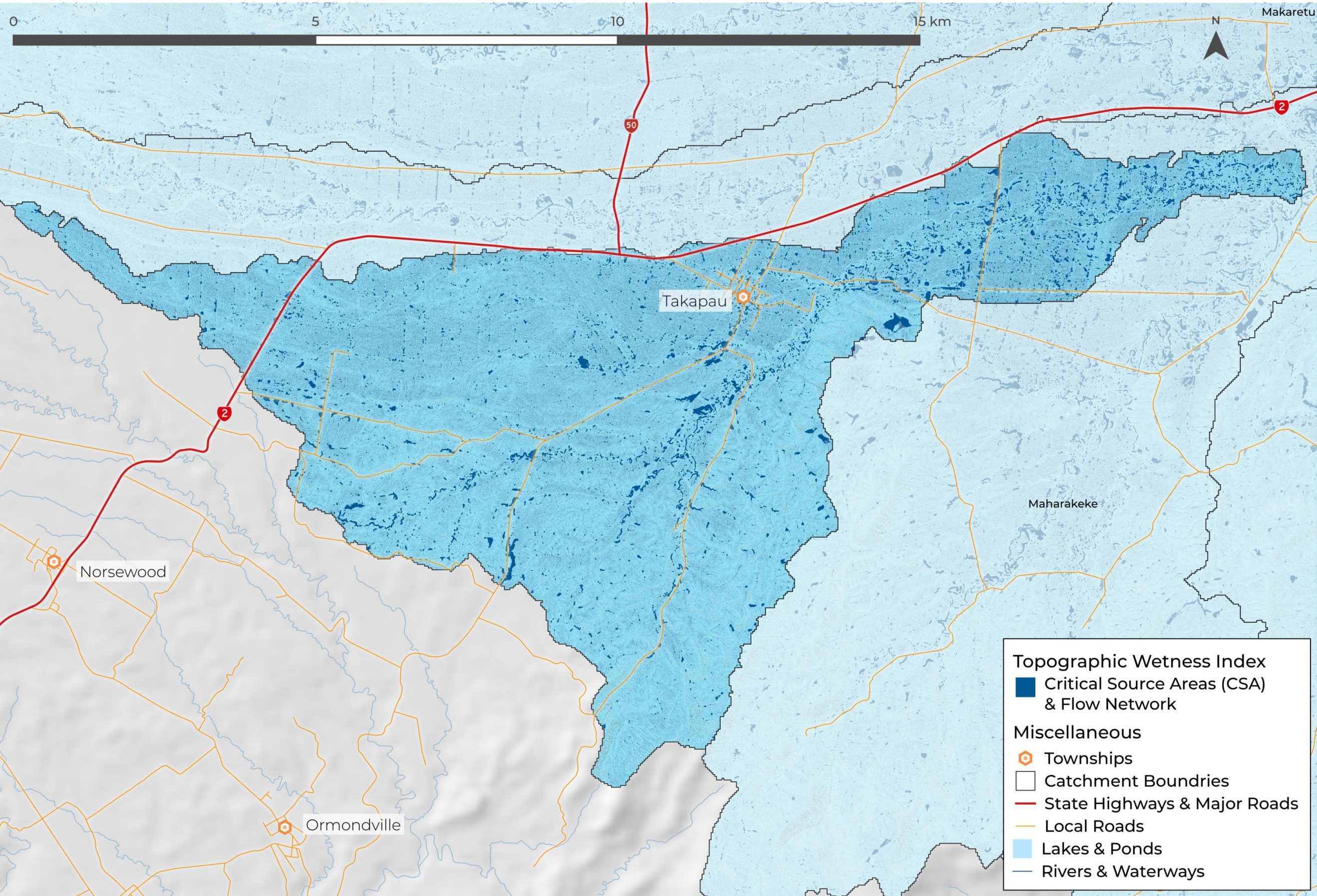
SMAP Relative Bypass Flow Susceptibility - Porangahau



Sustainable Land Use Capability - Porangahau



Topographic Wetness Index - Porangahau



RUSLE - Revised Universal Soil Loss Equation - Porangahau

