

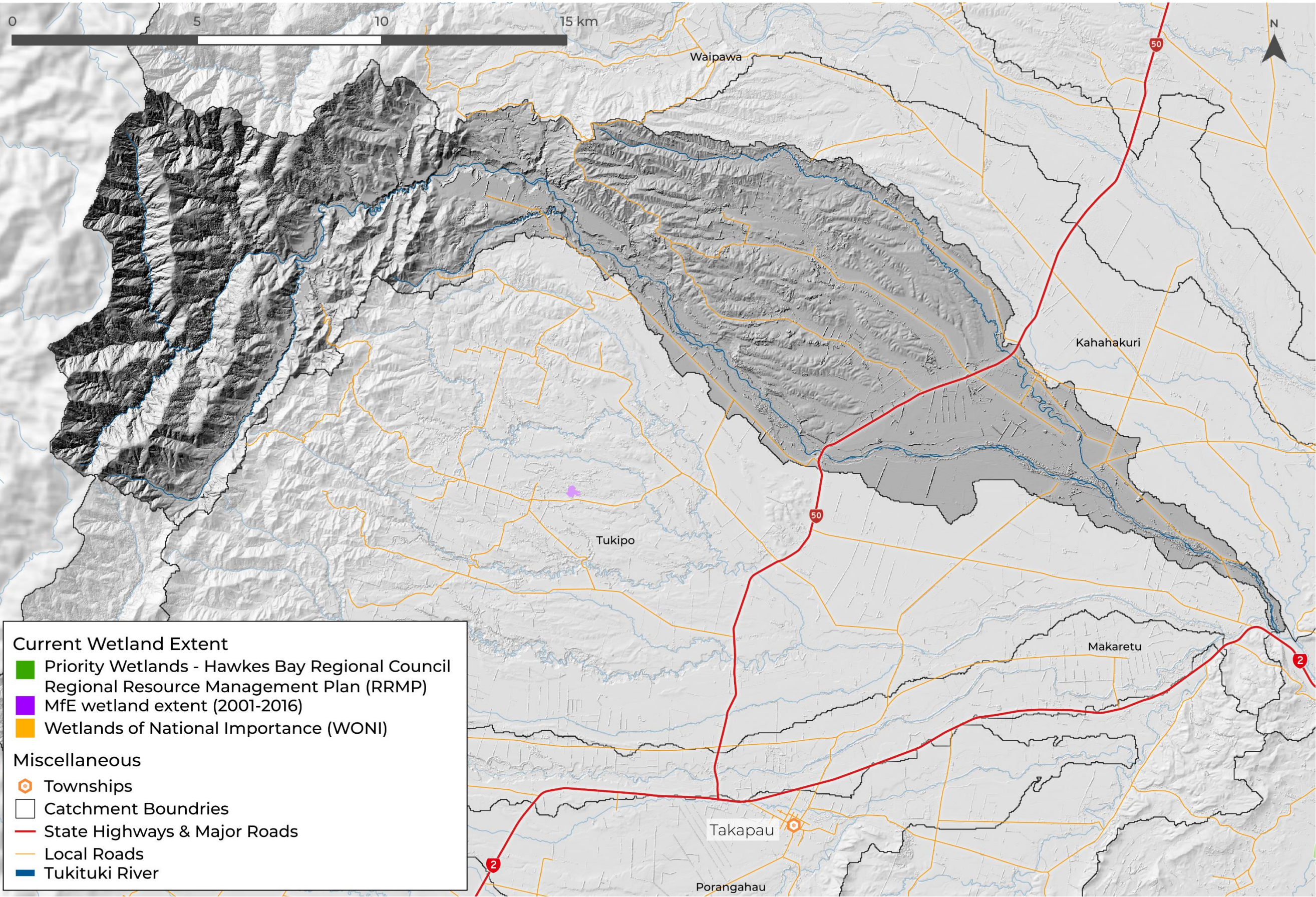
Tukituki Land Care: Catchment Appendices

Upper Tukituki Catchment maps

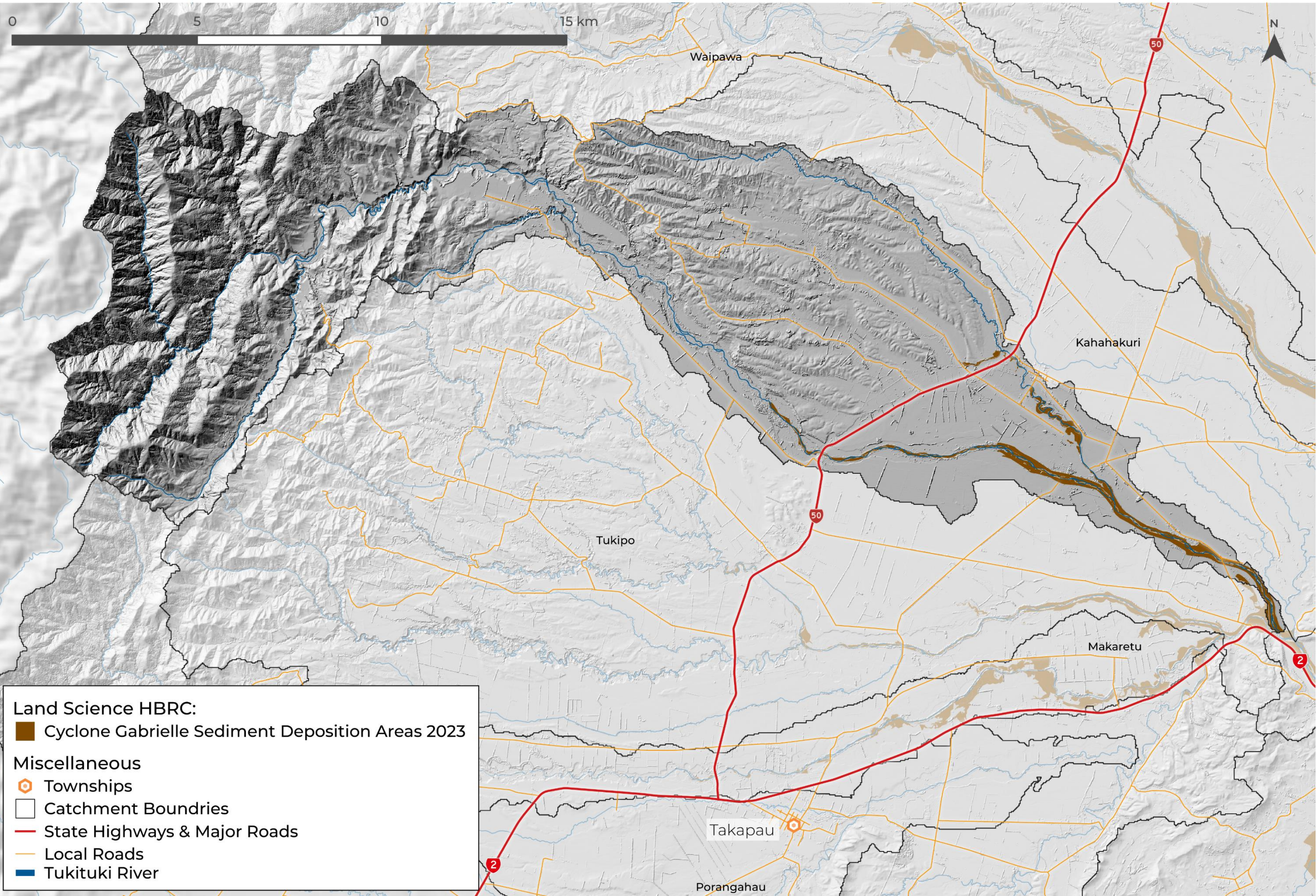
These maps have been created as part of [THE BIG PICTURE PROJECT](#) and have been compiled as an appendix to the catchment planning project undertaken by EIS. While these maps may be a useful resource for TLC, they are supplementary to the outputs provided as part of that project.

December 2024

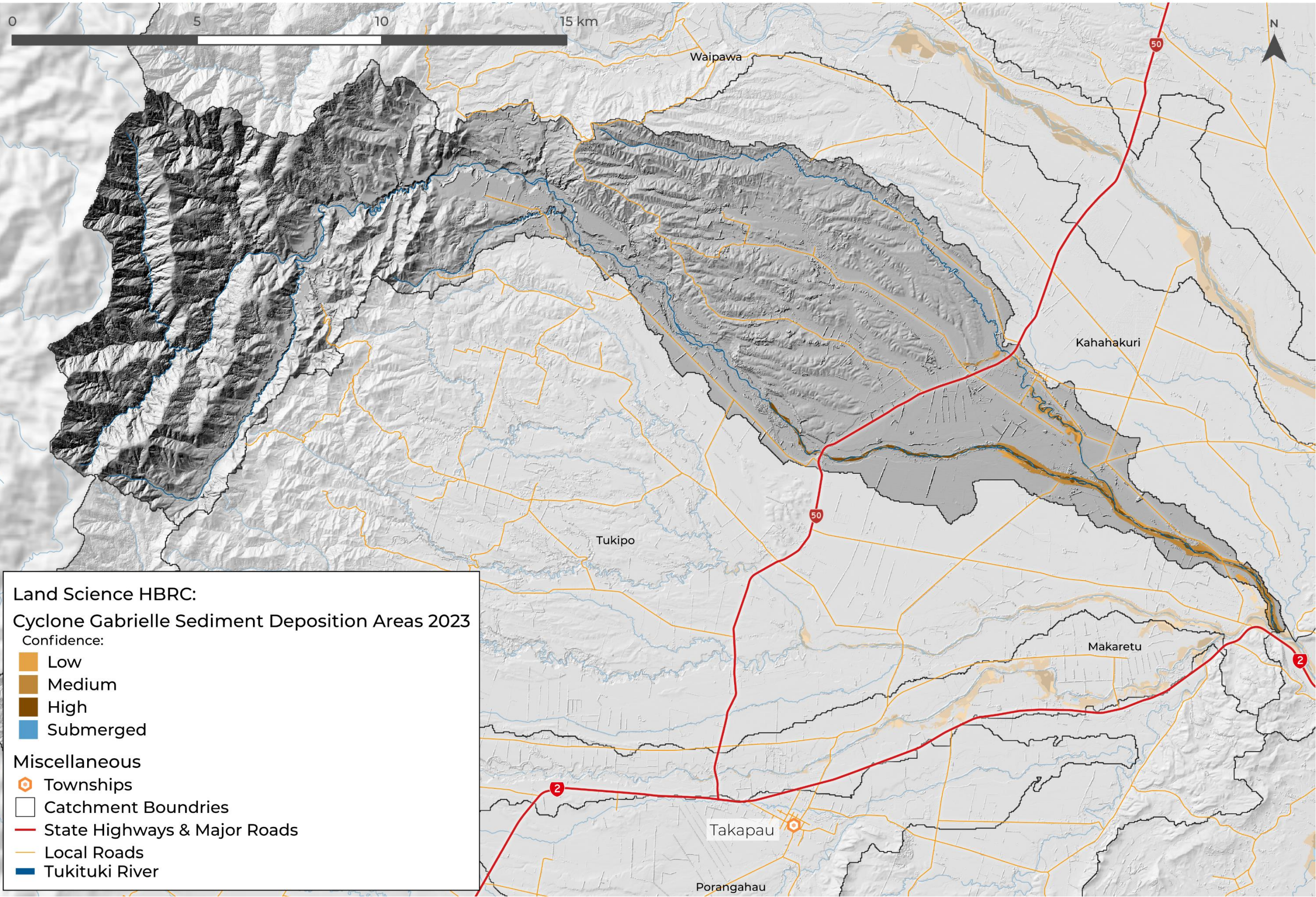
Current Wetland Extent - Upper Tukituki



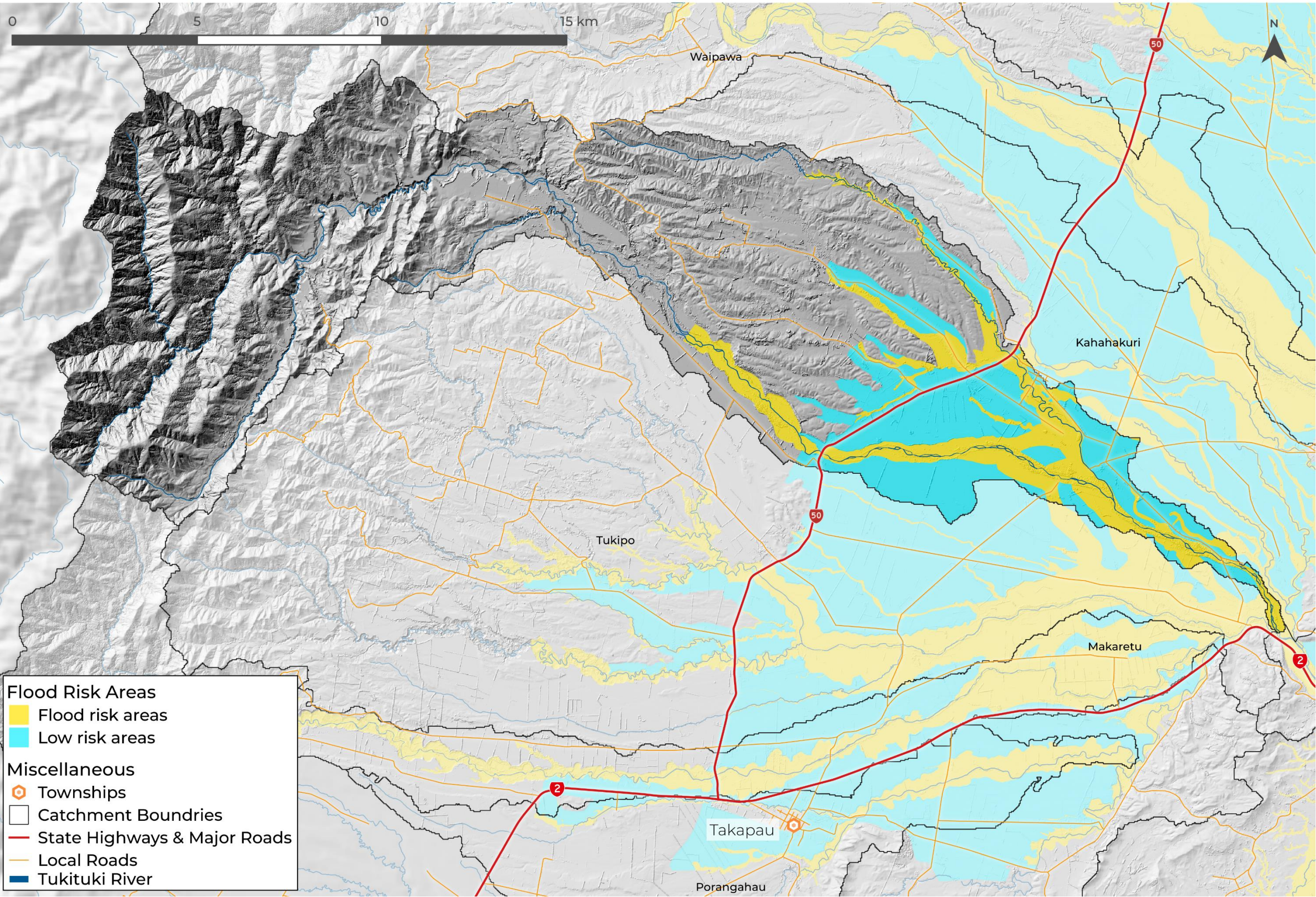
Cyclone Gabrielle Sediment Deposition Areas 2023 - Upper Tukituki



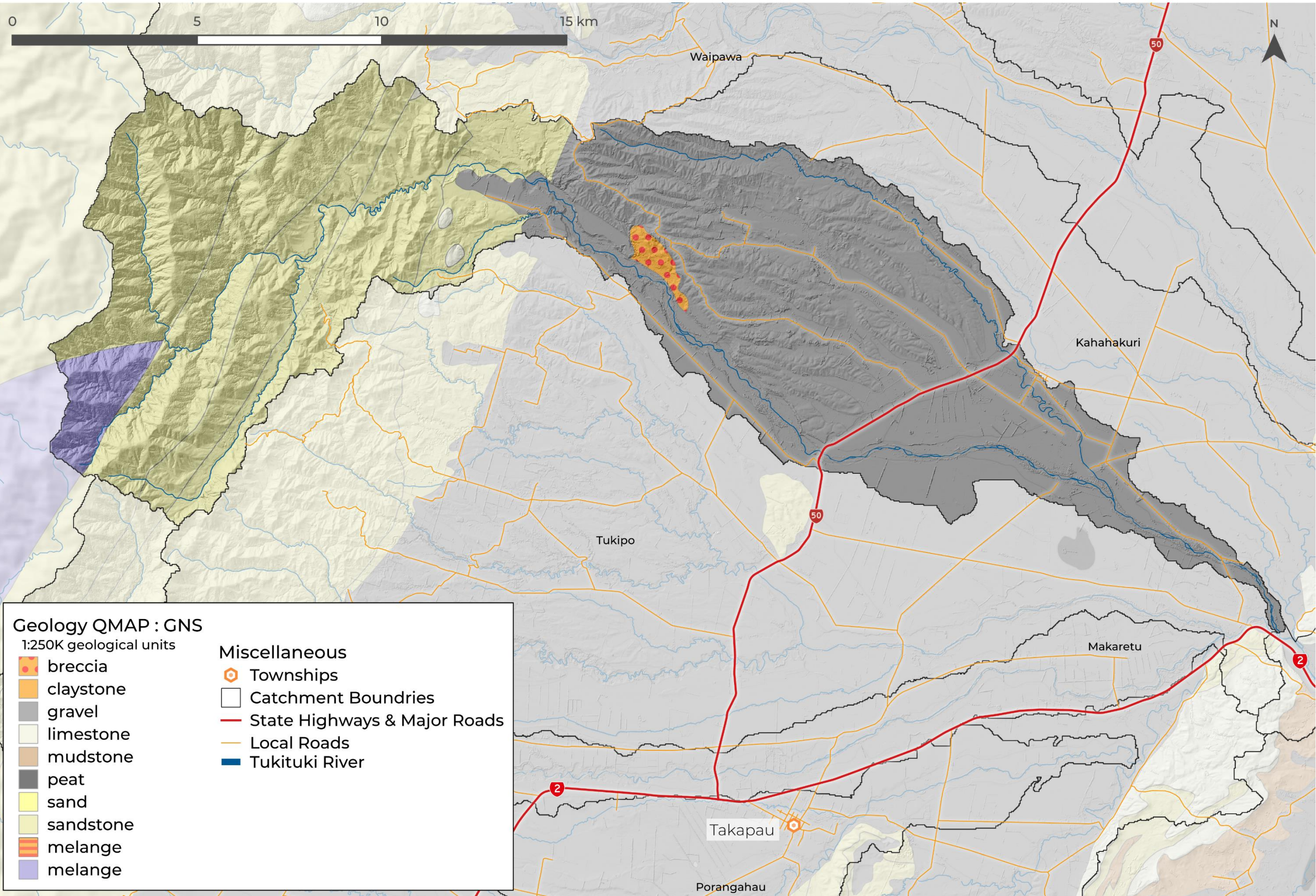
Cyclone Gabrielle Sediment Deposition Areas 2023 - Upper Tukituki



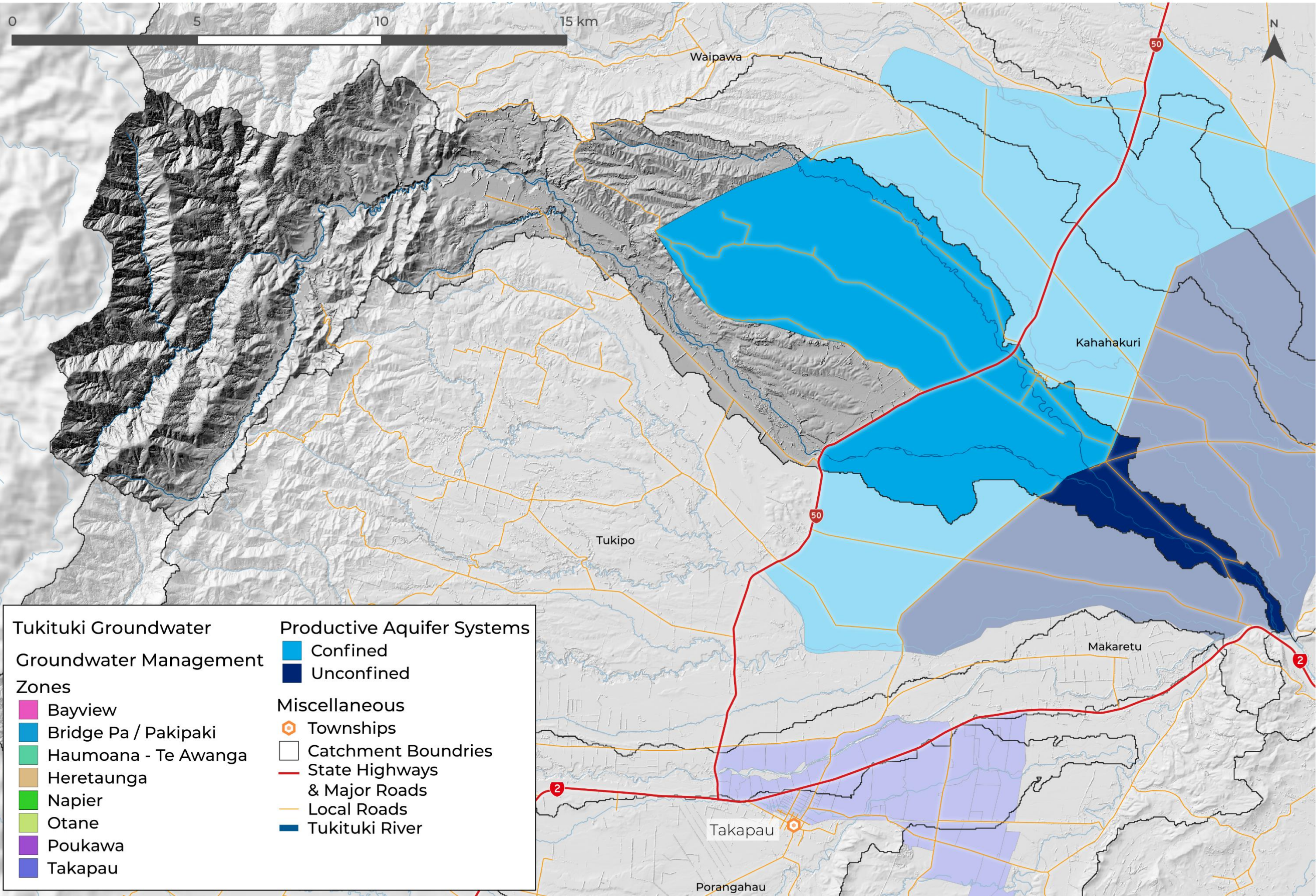
Flood Risk Areas - Upper Tukituki



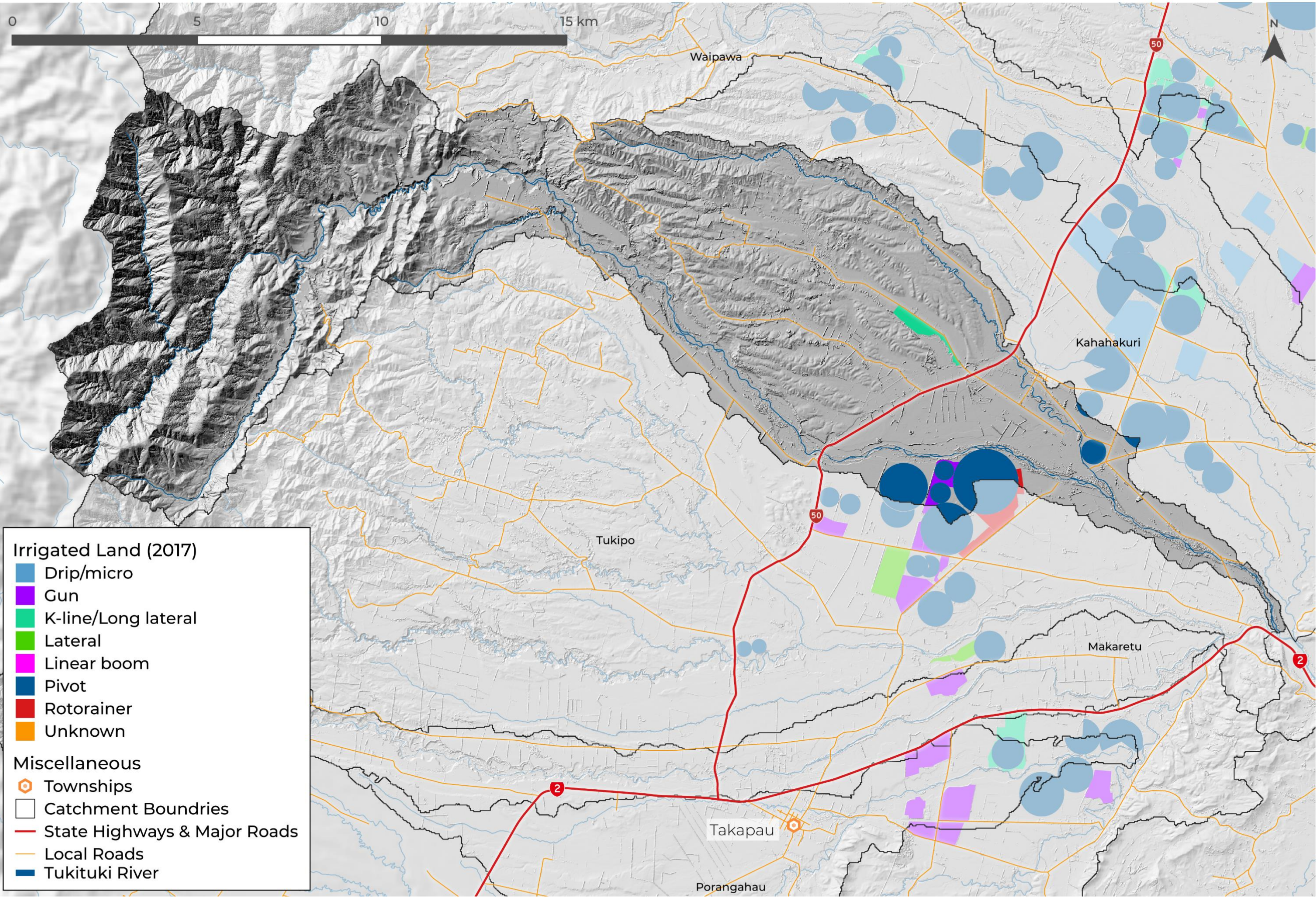
Geology QMAP : GNS - Upper Tukituki



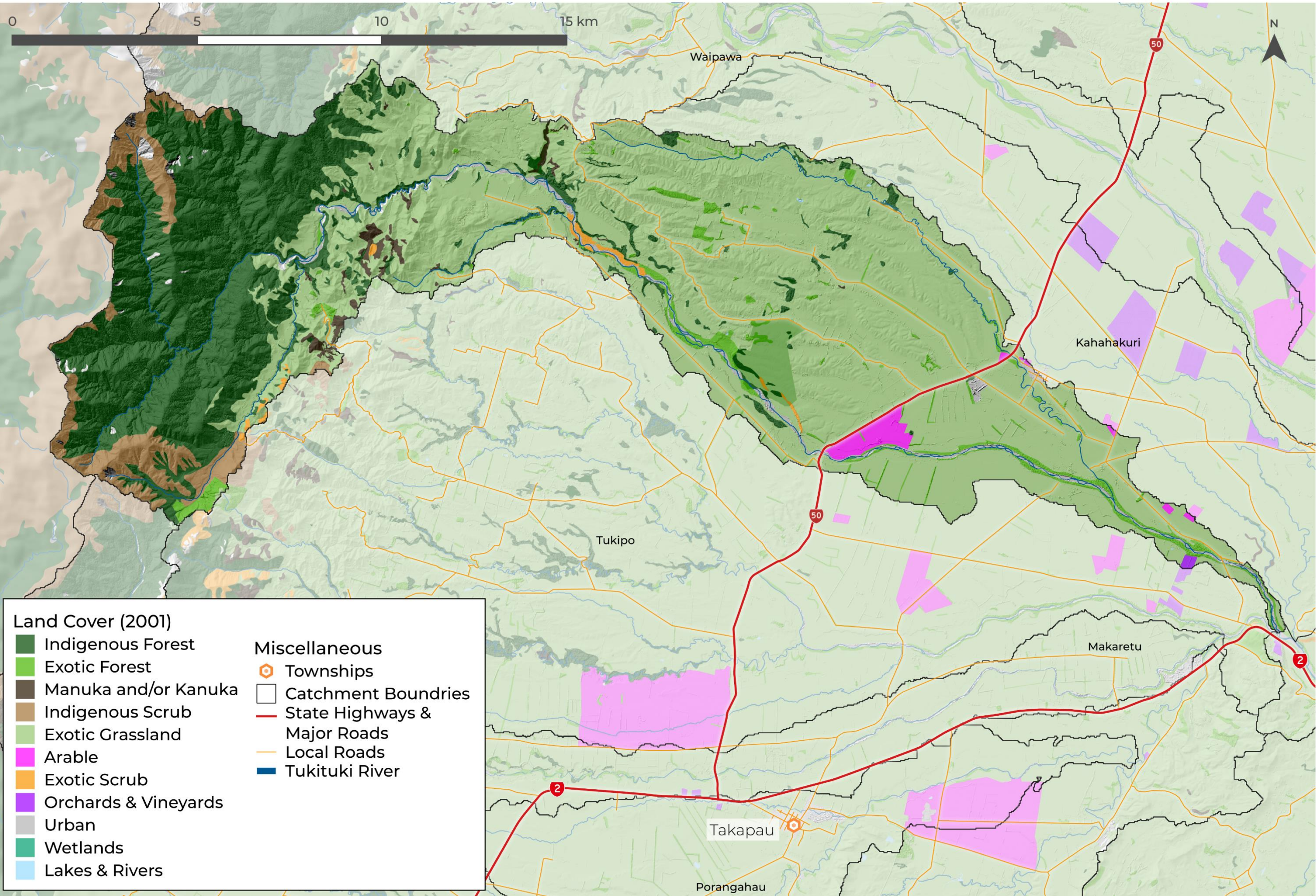
Groundwater - Upper Tukituki



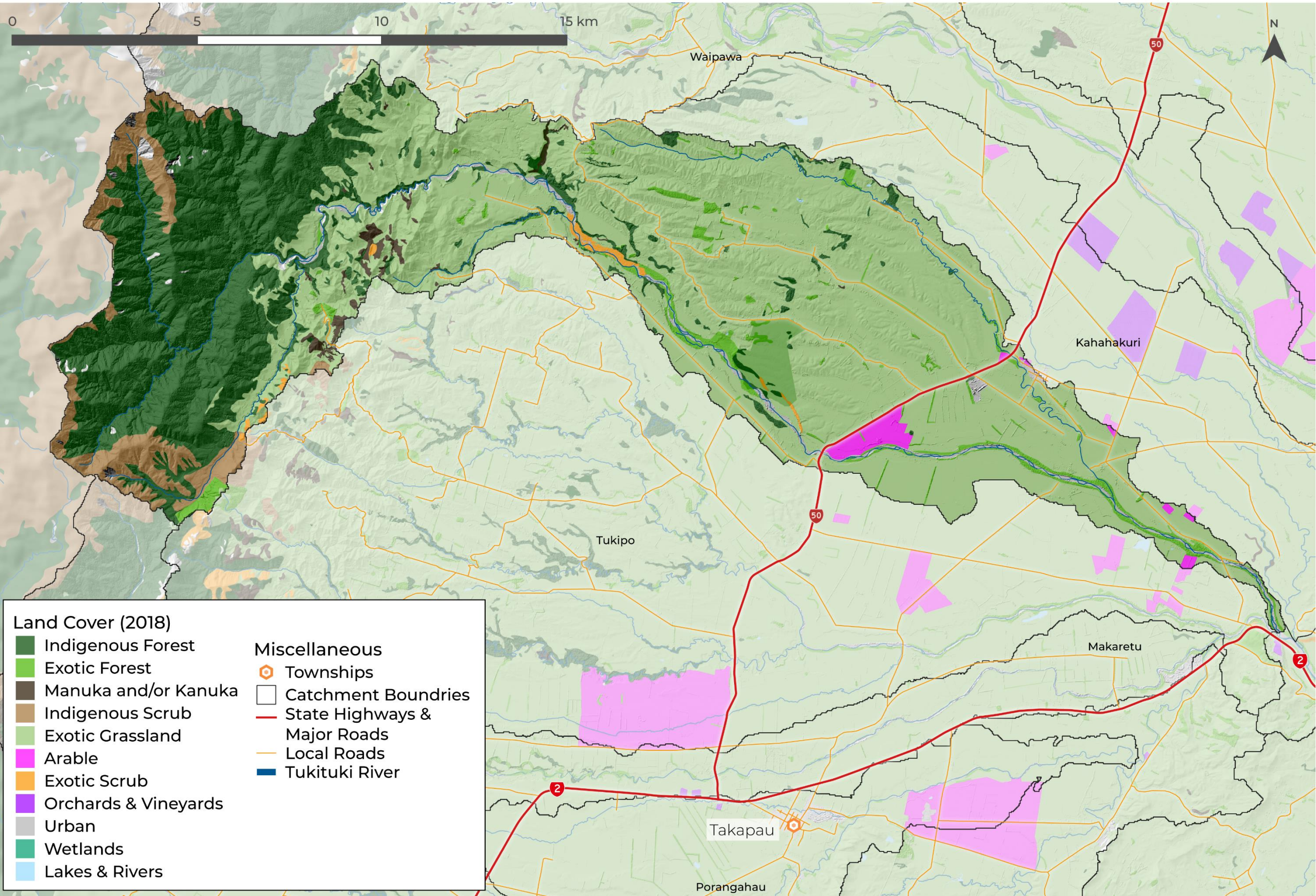
Irrigated Land 2017 - Upper Tukituki



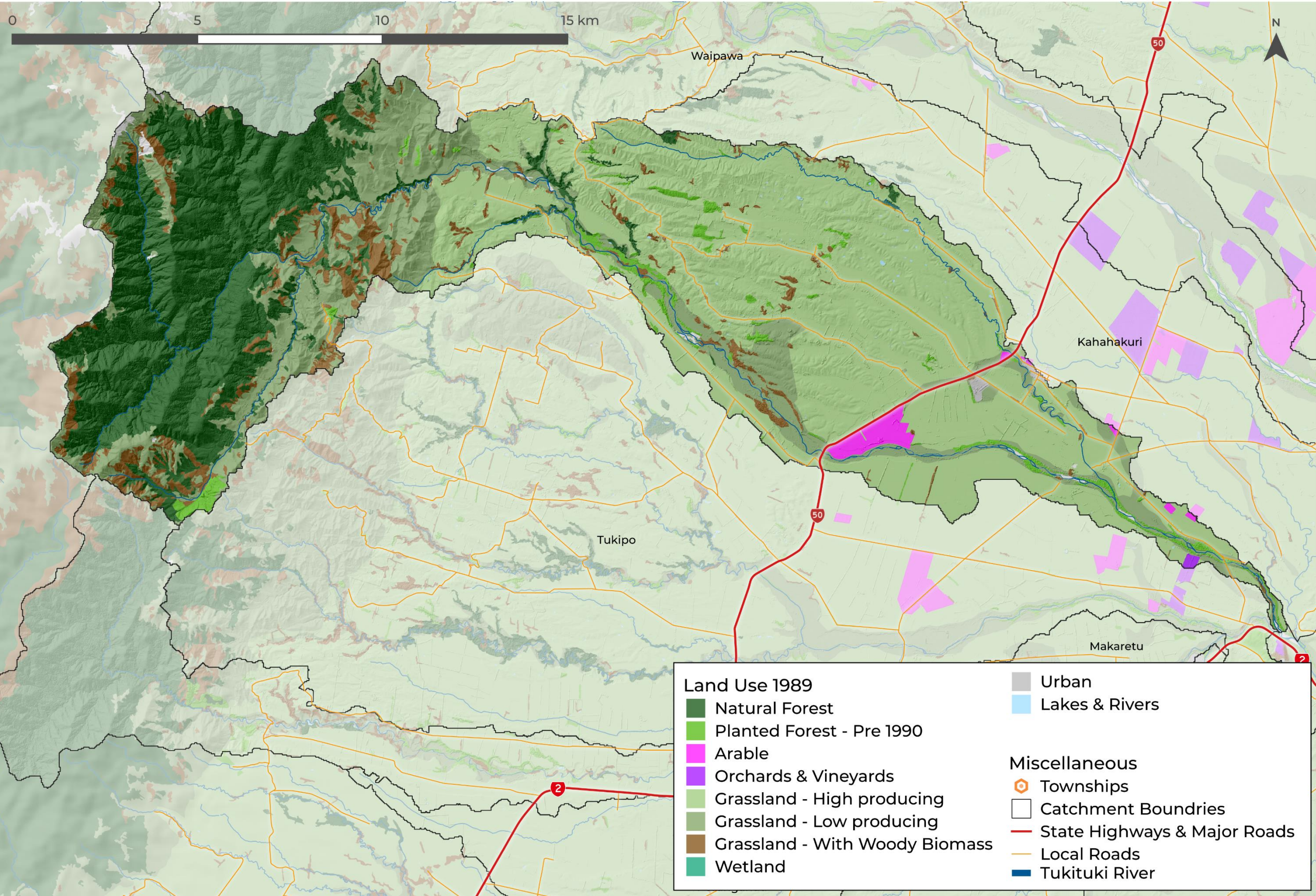
Land Cover 2001 - Upper Tukituki



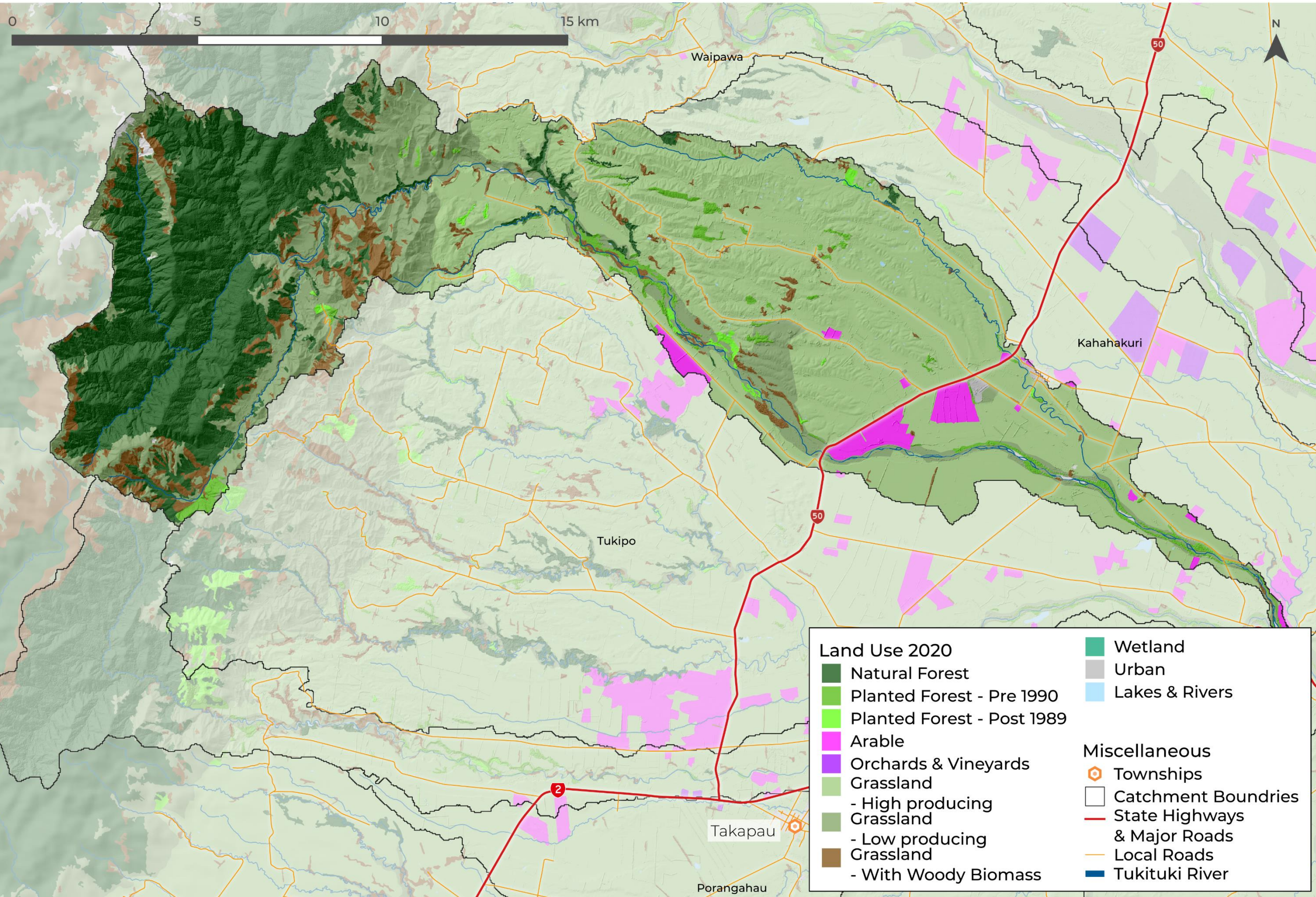
Land Cover 2018 - Upper Tukituki



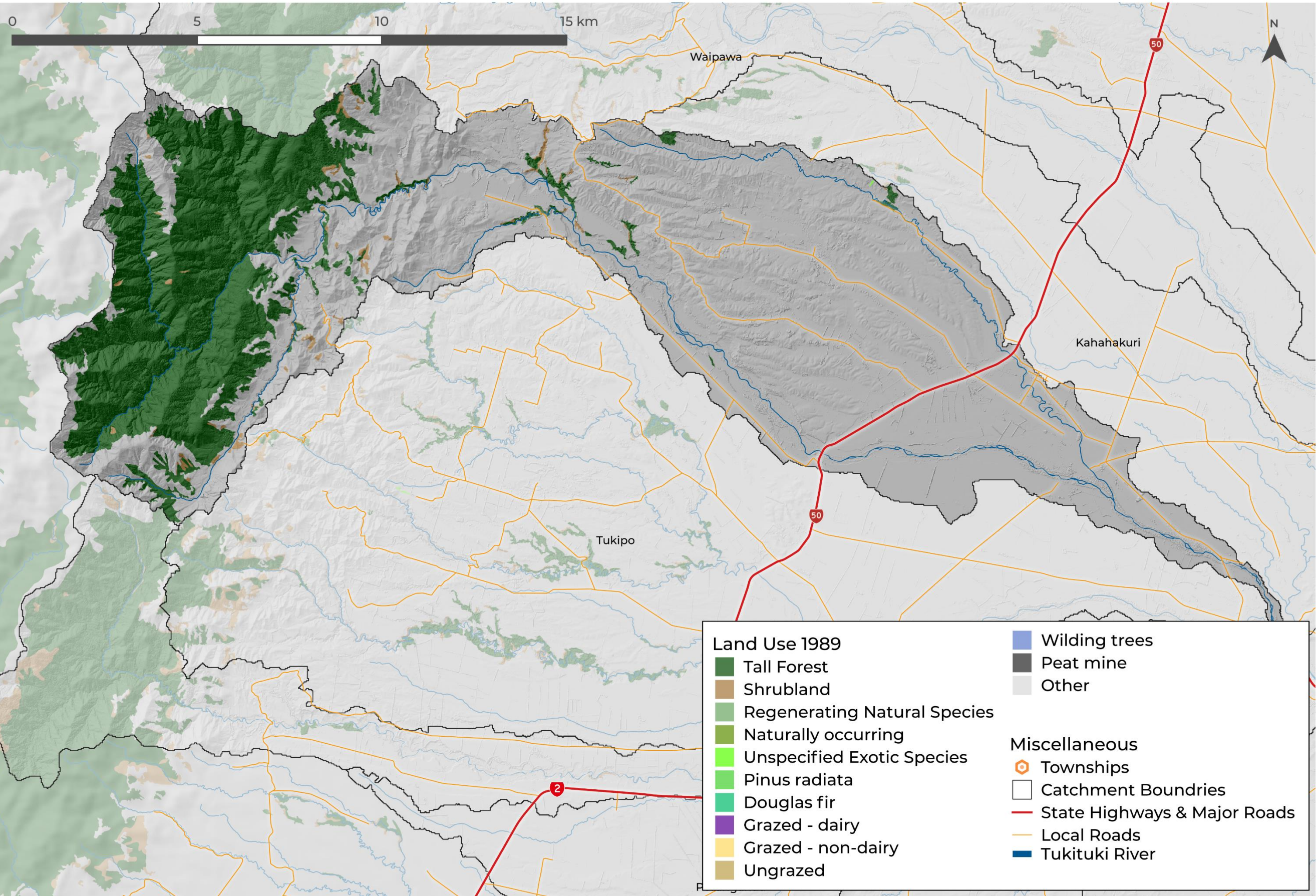
Land Use (LUCAS) 1989 - Upper Tukituki



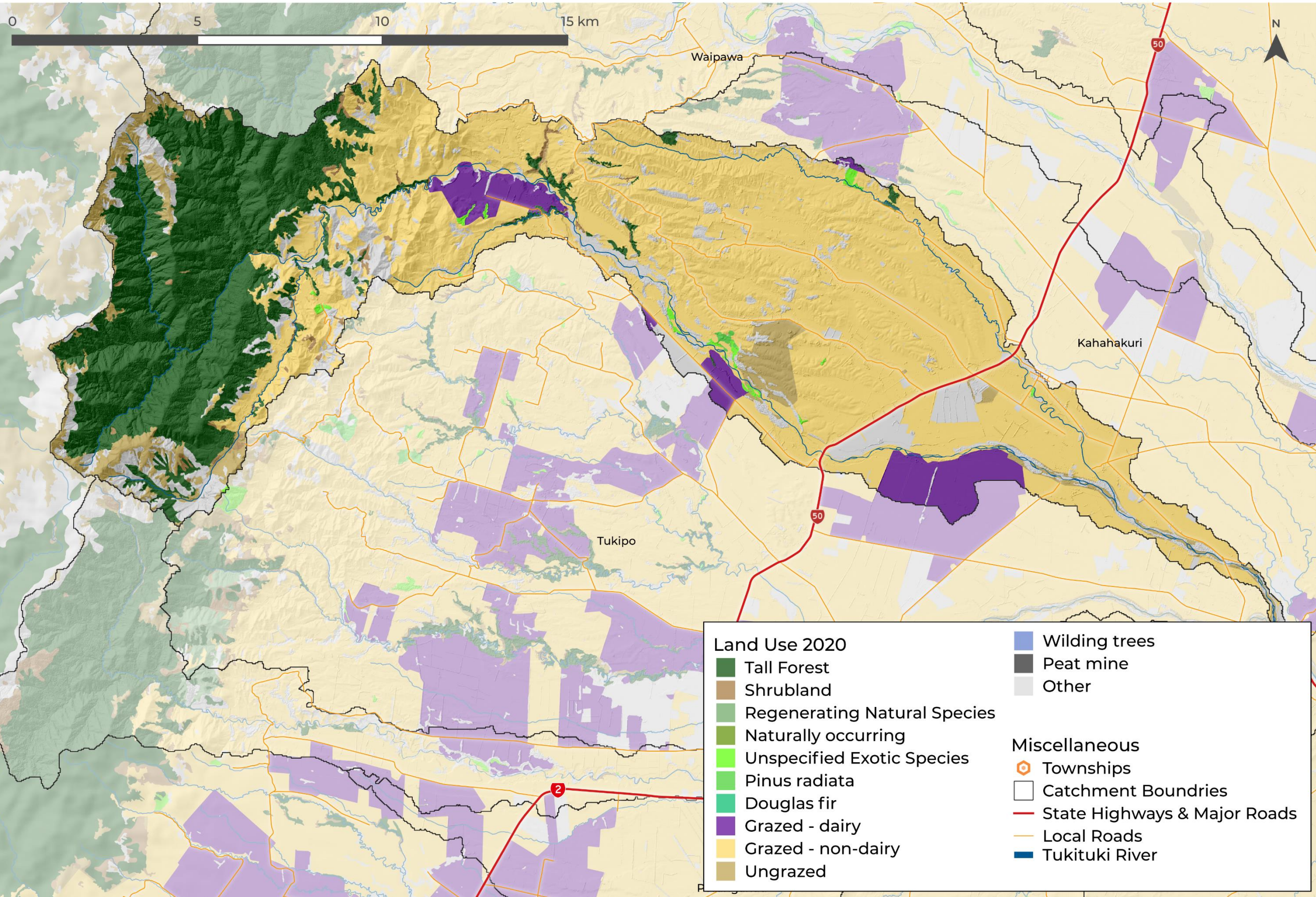
Land Use (LUCAS) 2020 - Upper Tukituki



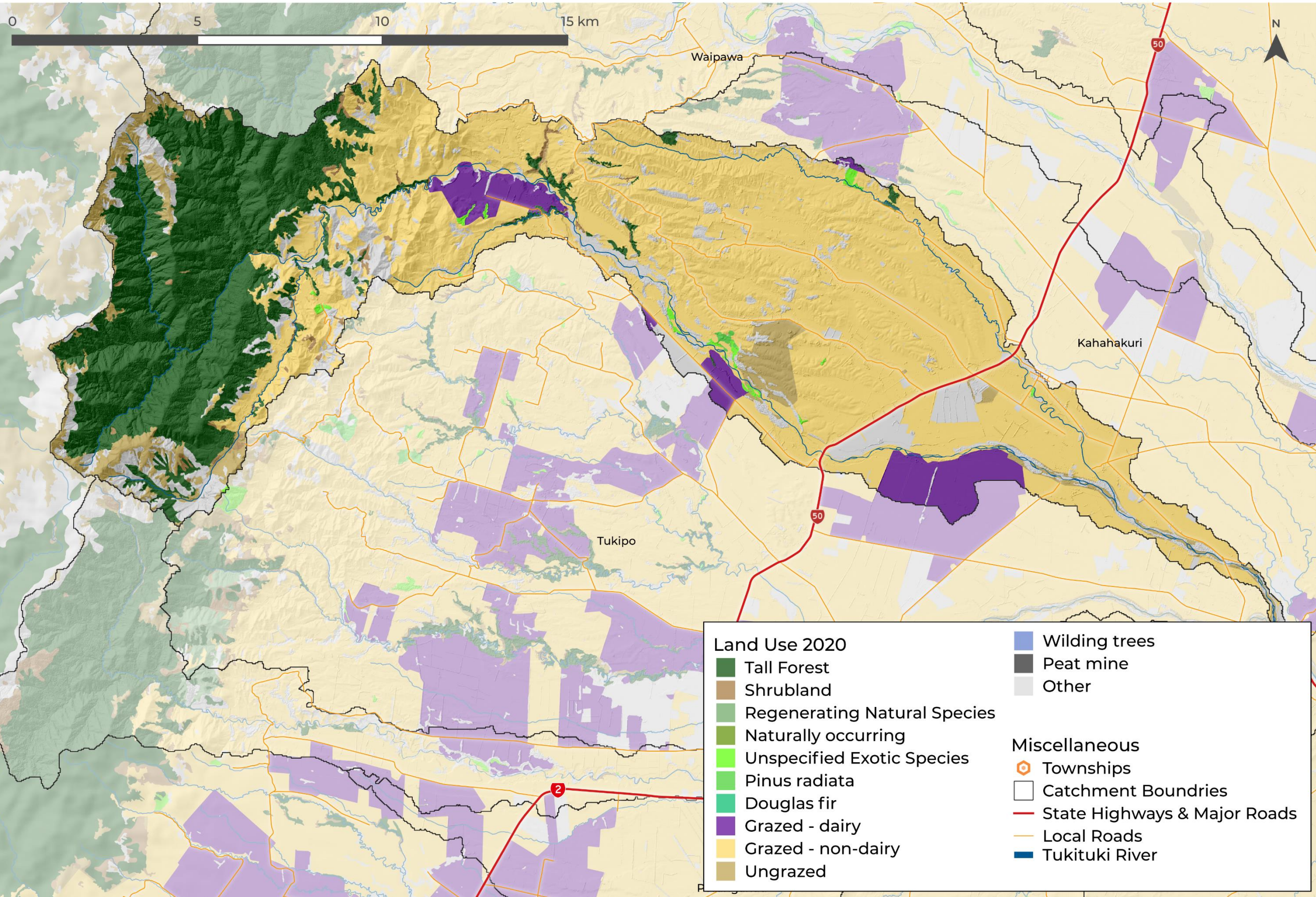
Land Use (LUCAS SubName) 1989 - Upper Tukituki



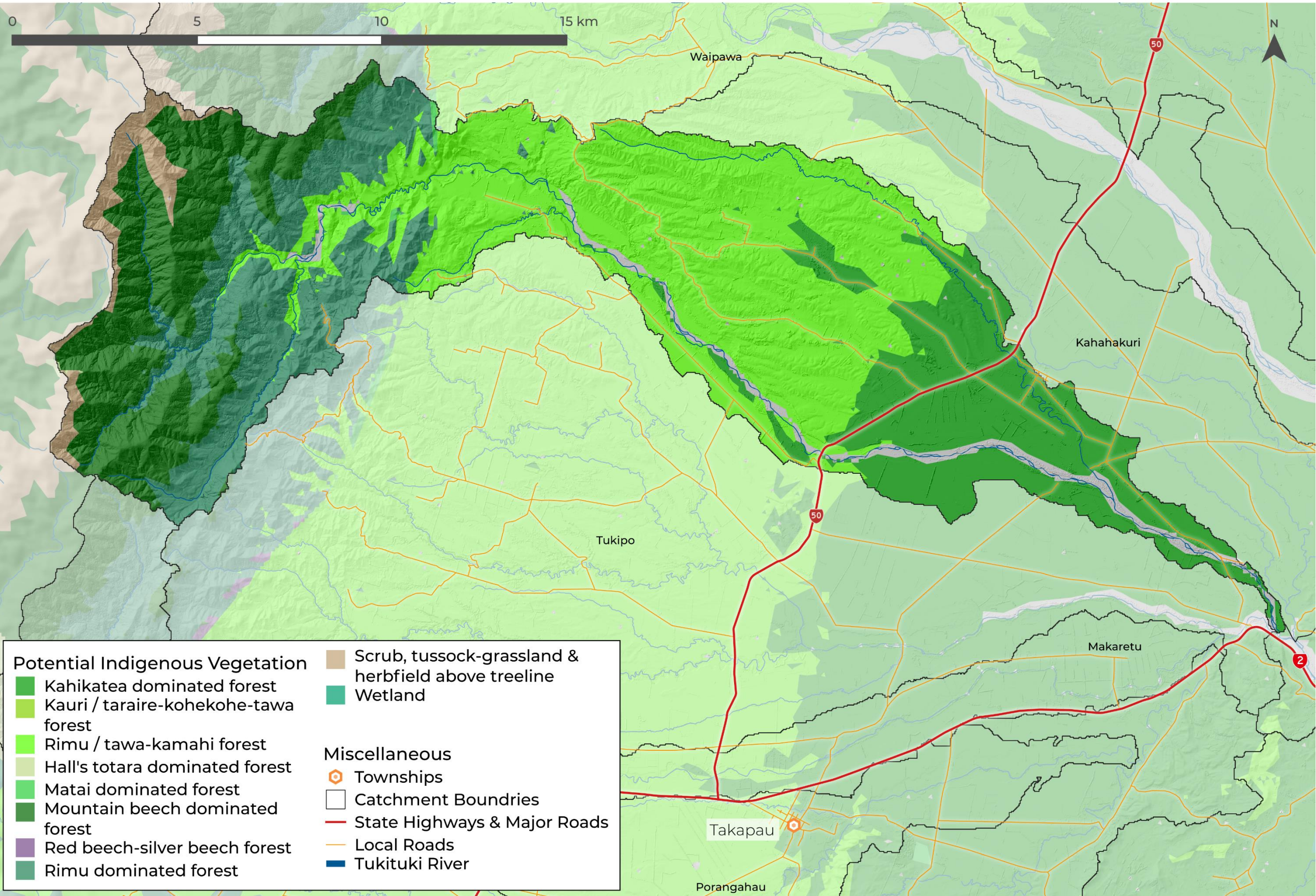
Land Use (LUCAS SubName) 2020 - Upper Tukituki



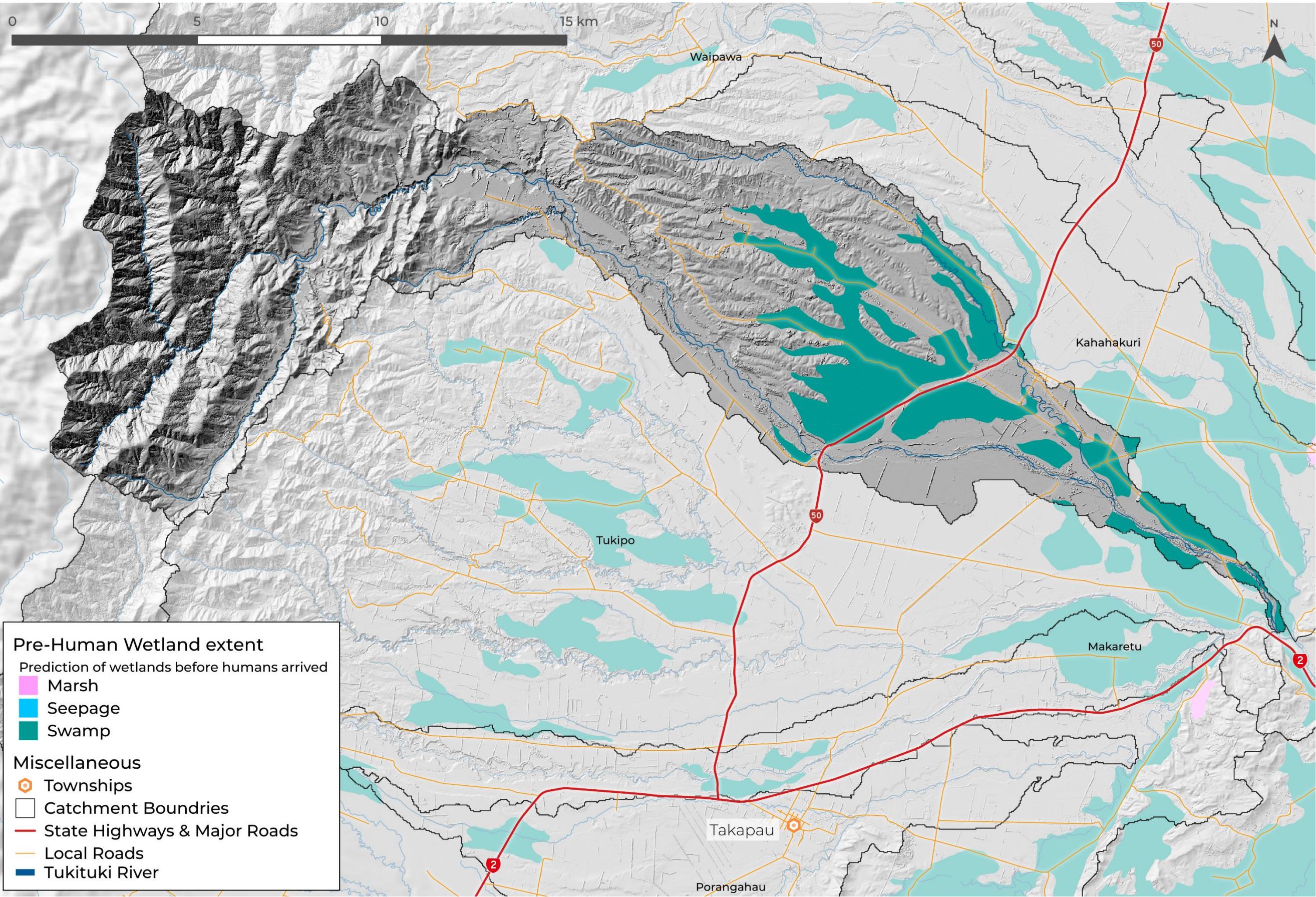
Land Use (LUCAS SubName) 2020 - Upper Tukituki



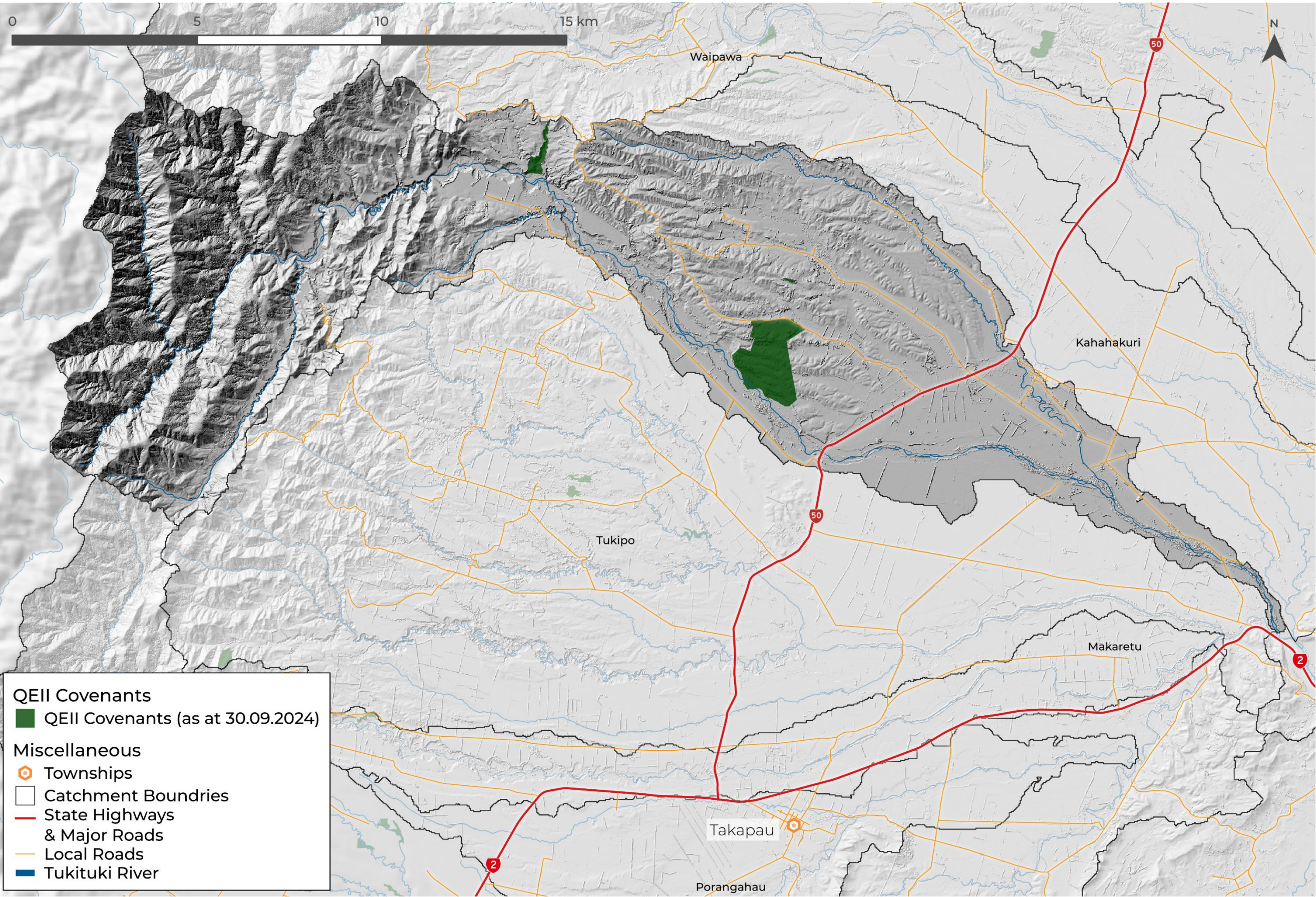
Potential Indigenous Vegetation - Upper Tukituki



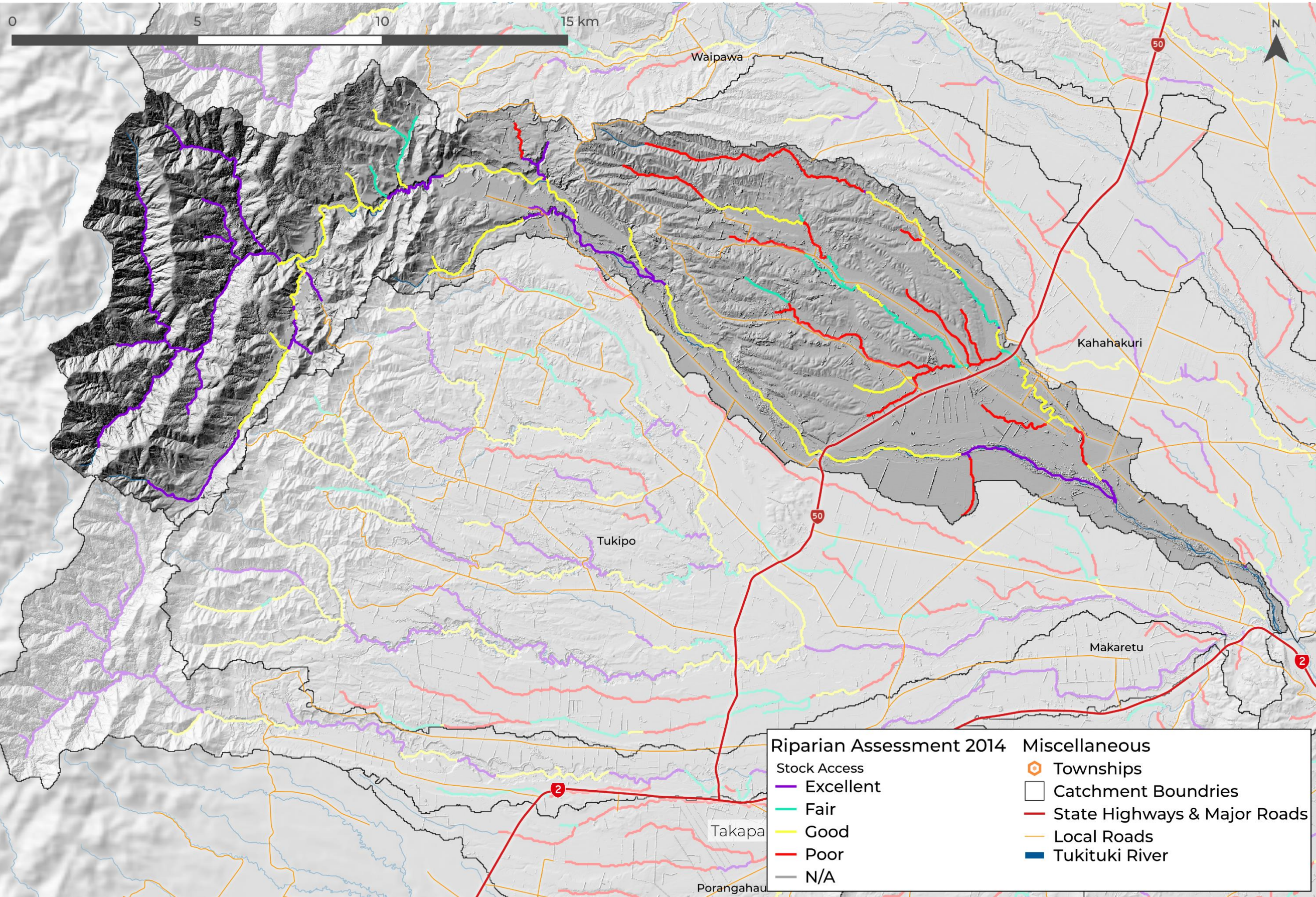
Pre-Human Wetland Extent - Upper Tukituki



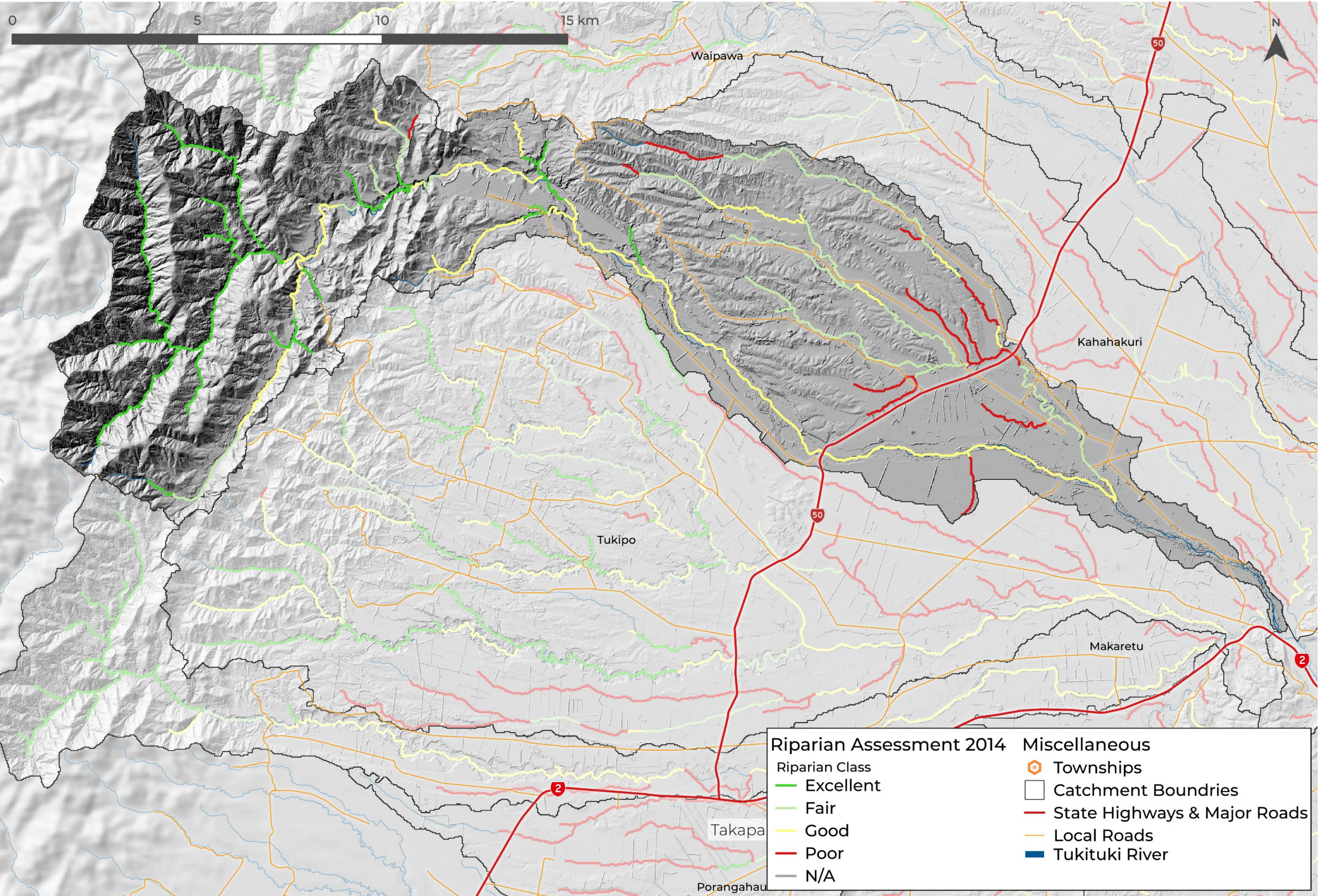
QEII Covenants (as at 30.09.2024) - Upper Tukituki



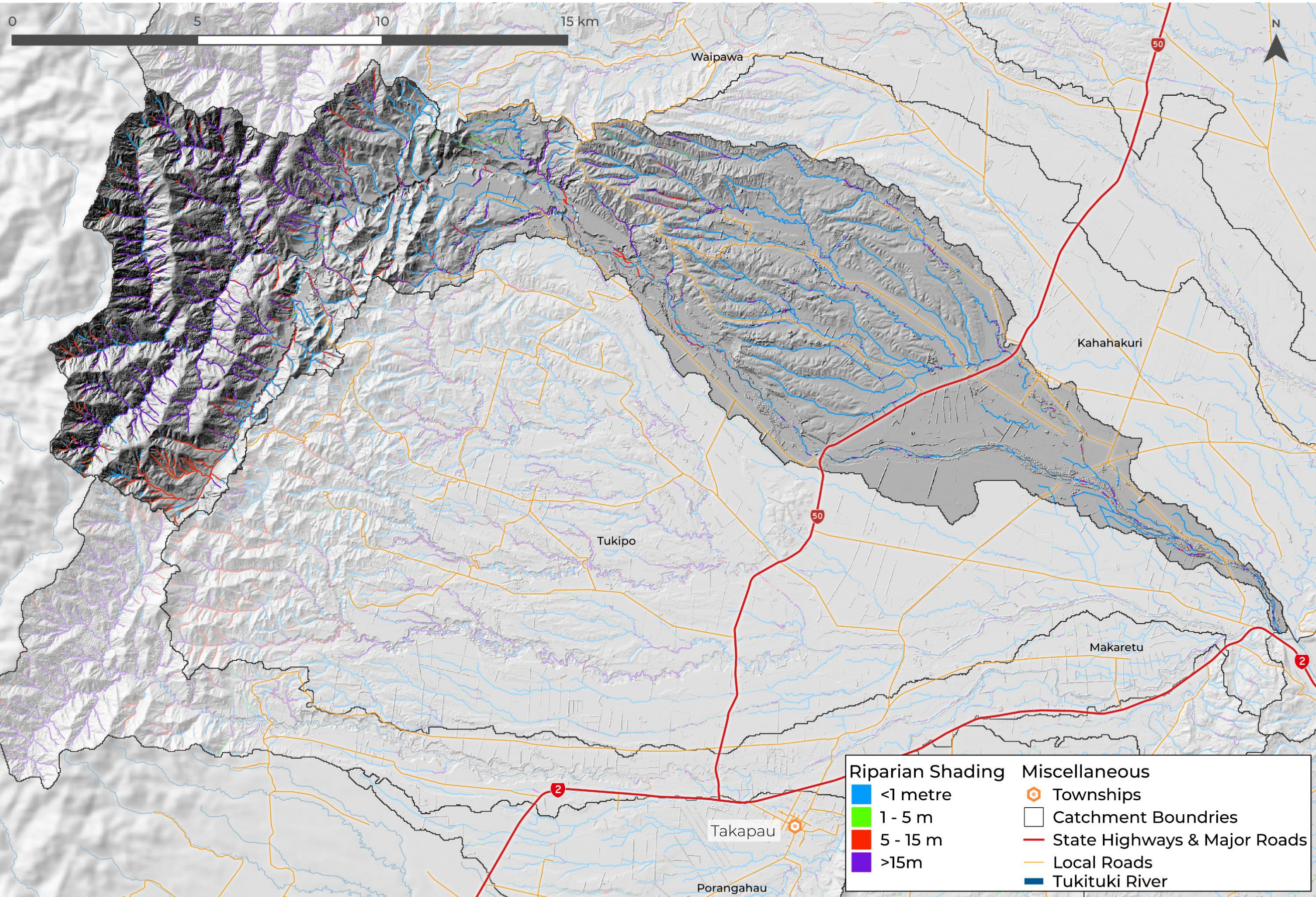
Riparian Assessment 2014 - Stock Access - Upper Tukituki



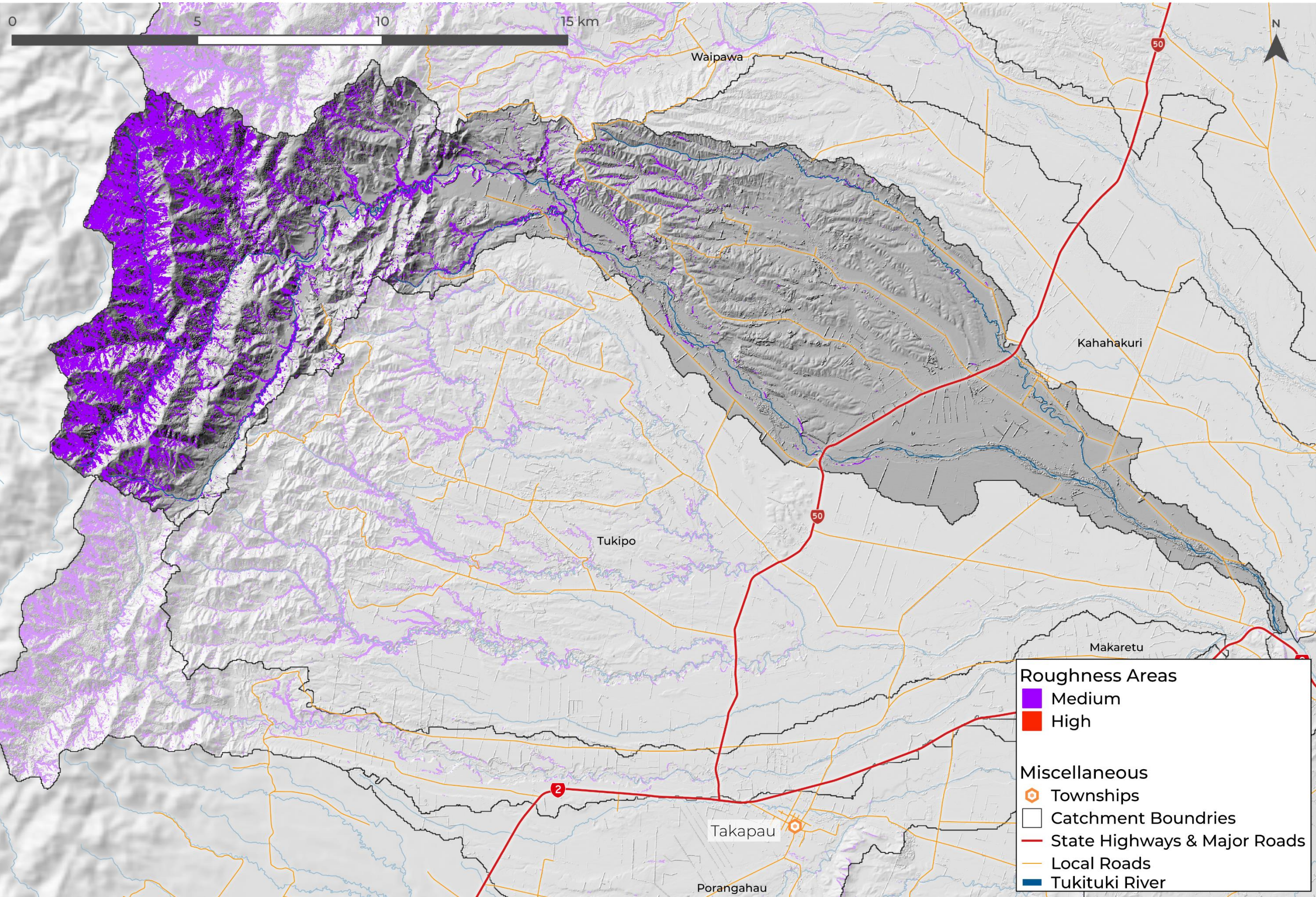
Riparian Assessment 2014 - Riparian Class - Upper Tukituki



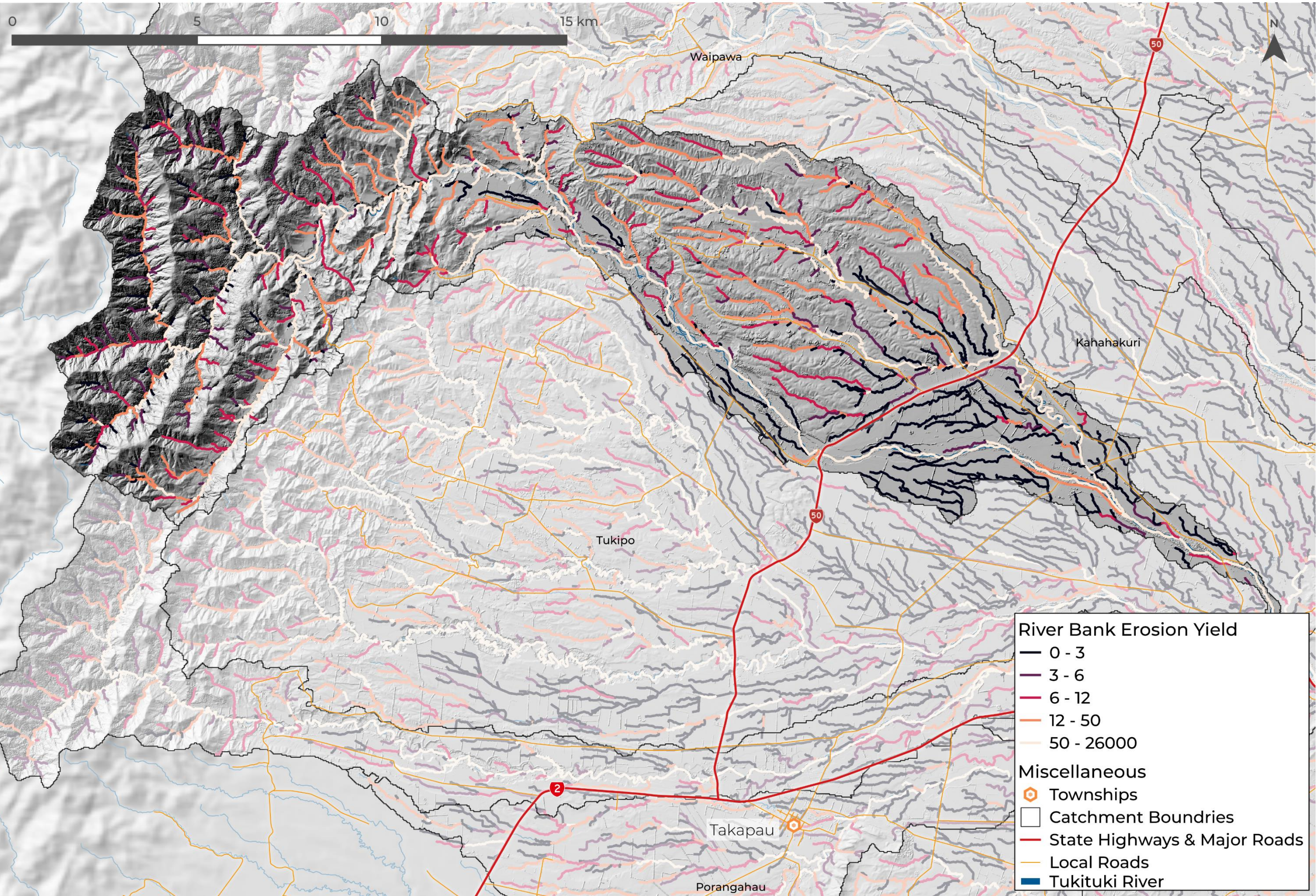
Riparian Shading Assessment - Upper Tukituki



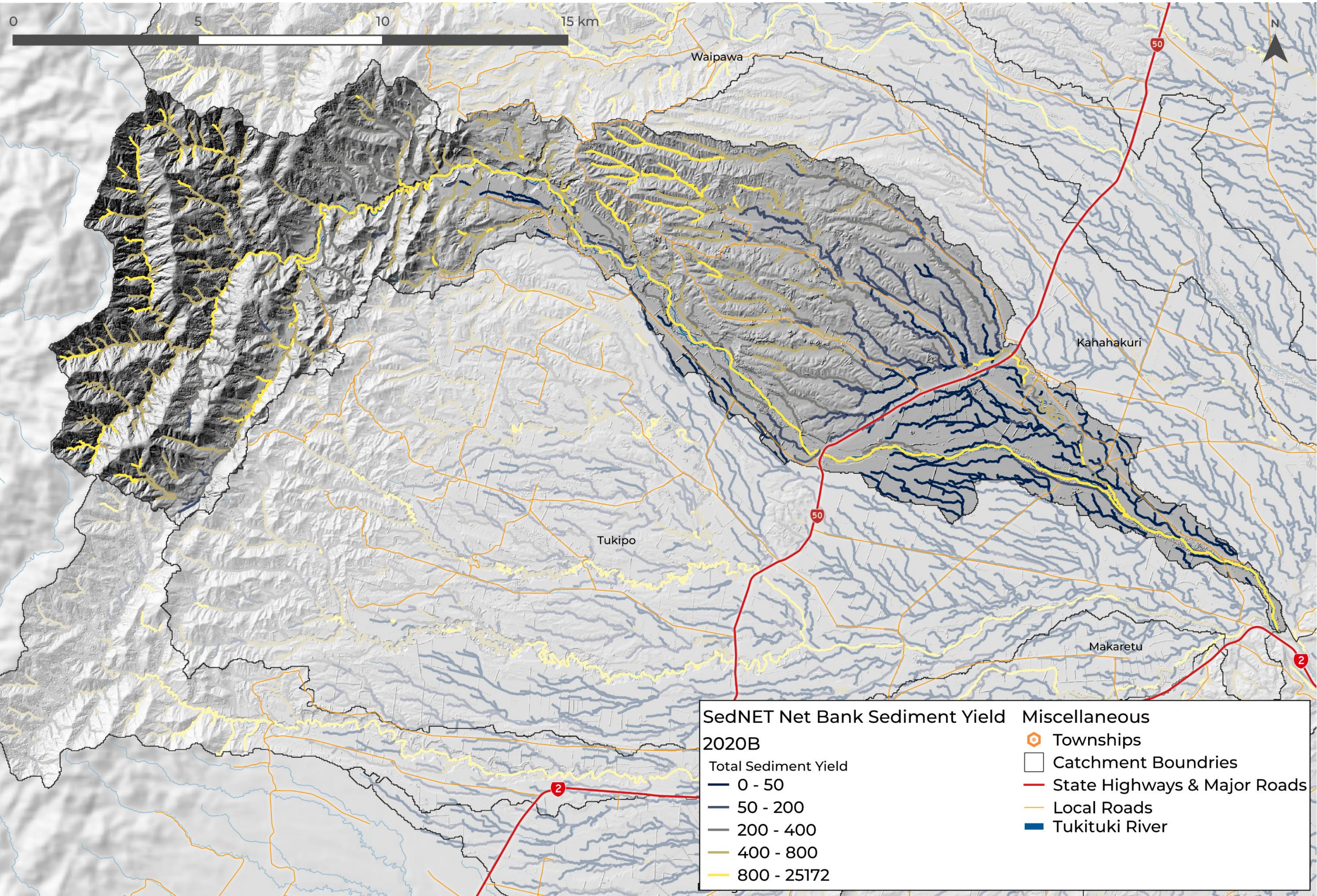
Roughness Areas - Upper Tukituki



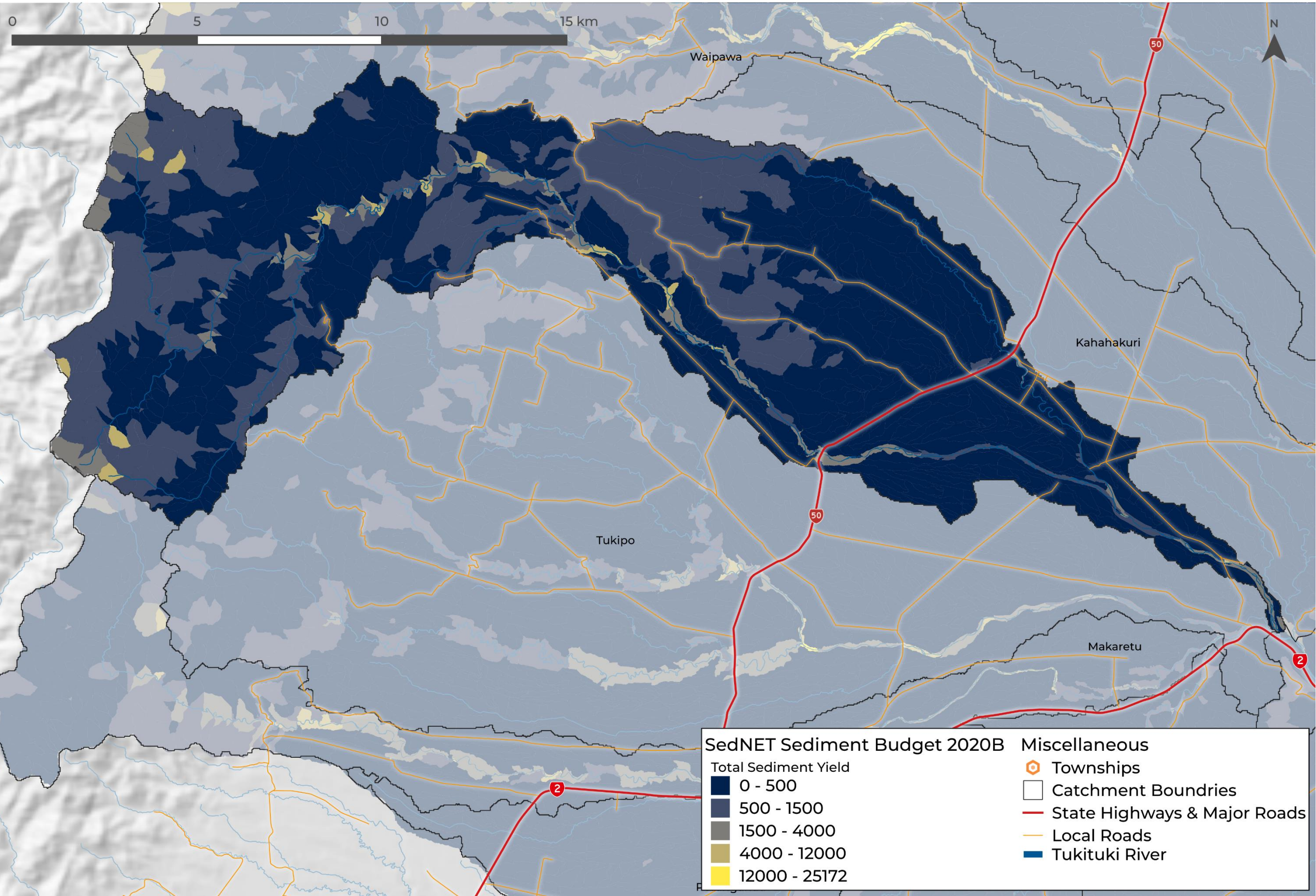
SedNET Net Bank Sediment - River Bank Erosion Yield - Upper Tukituki



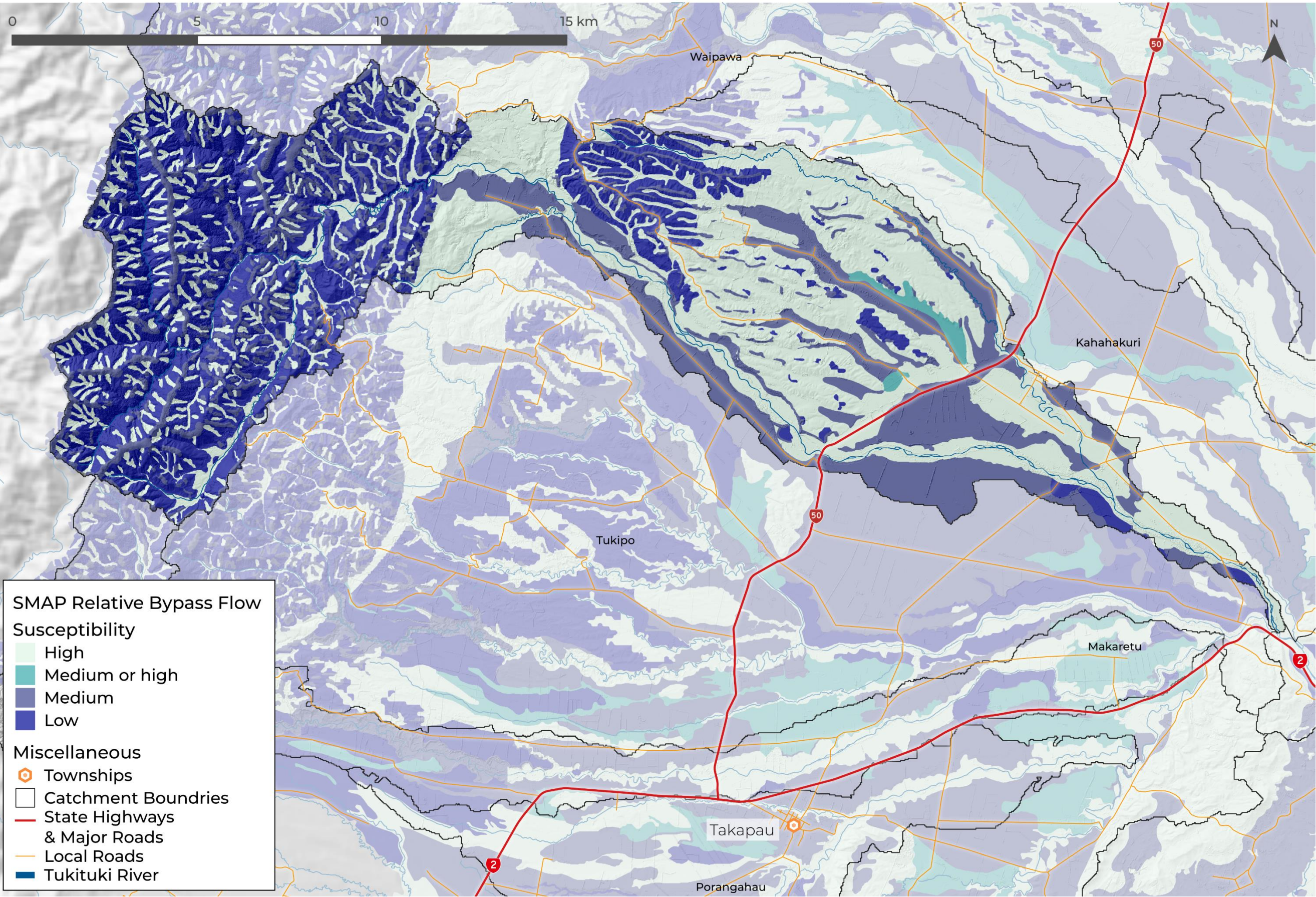
SedNET Net Bank Sediment Yield 2020B - Total Sediment Yield - Upper Tukituki



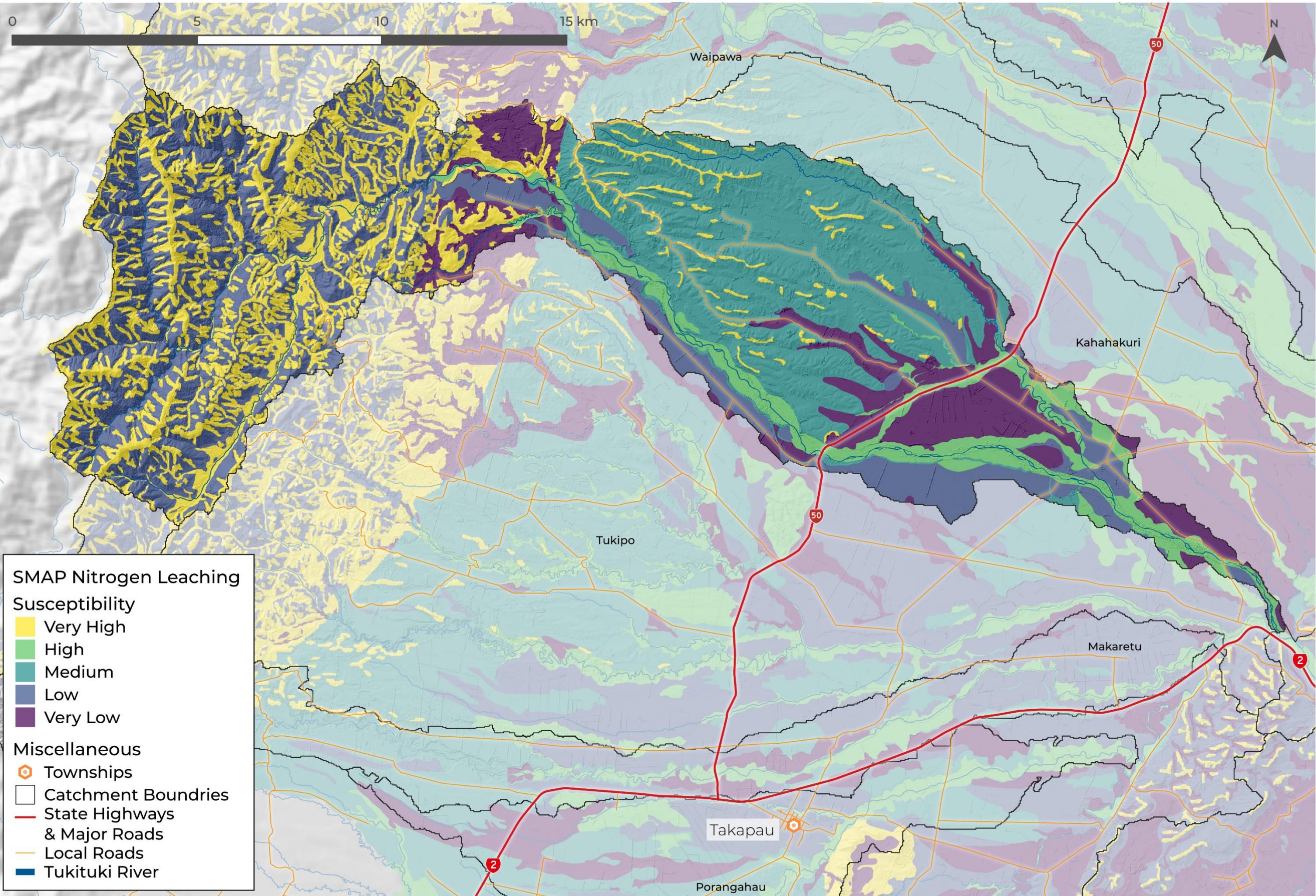
SedNET Sediment Budget 2020B - Total Sediment Yield - Upper Tukituki



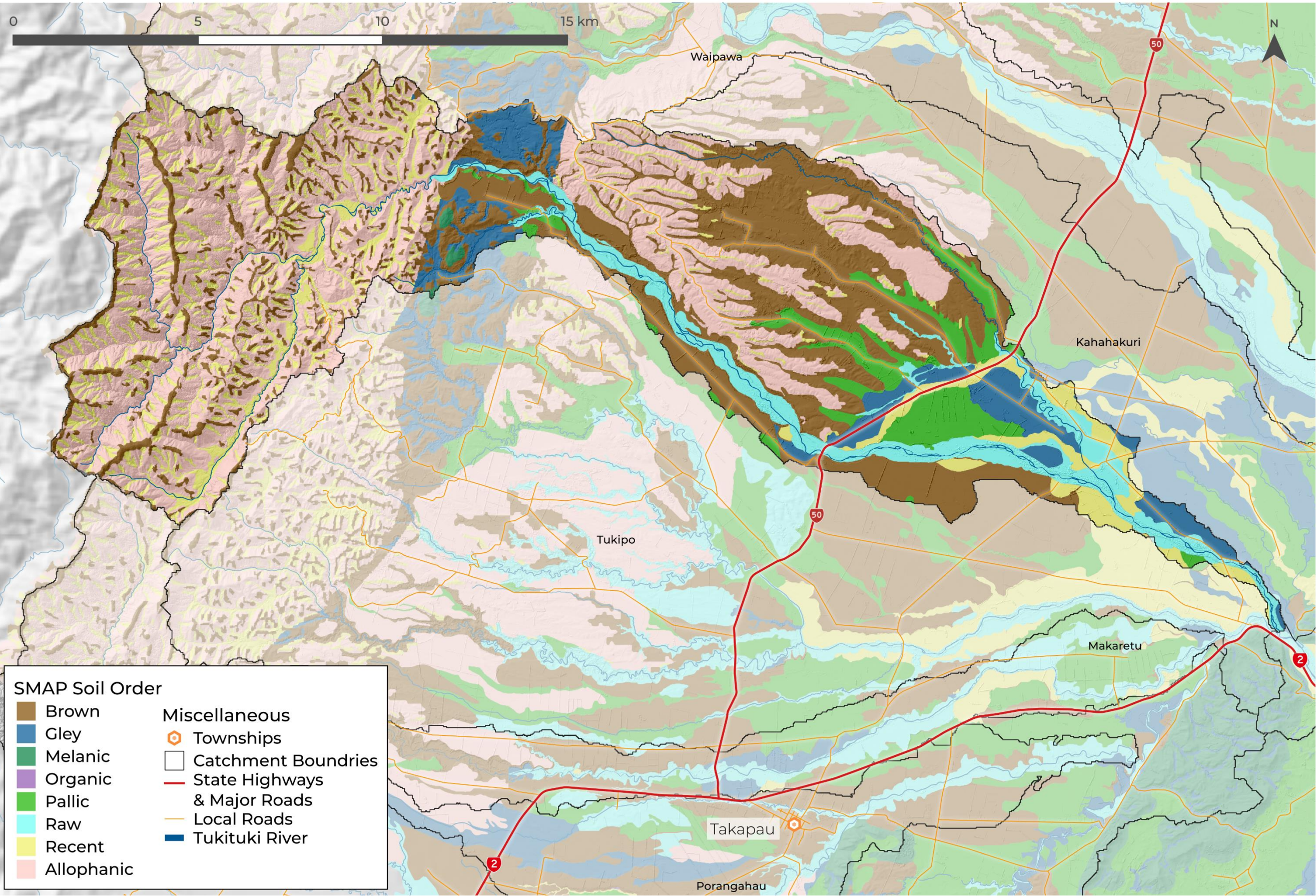
SMAP Relative Bypass Flow Susceptibility - Upper Tukituki



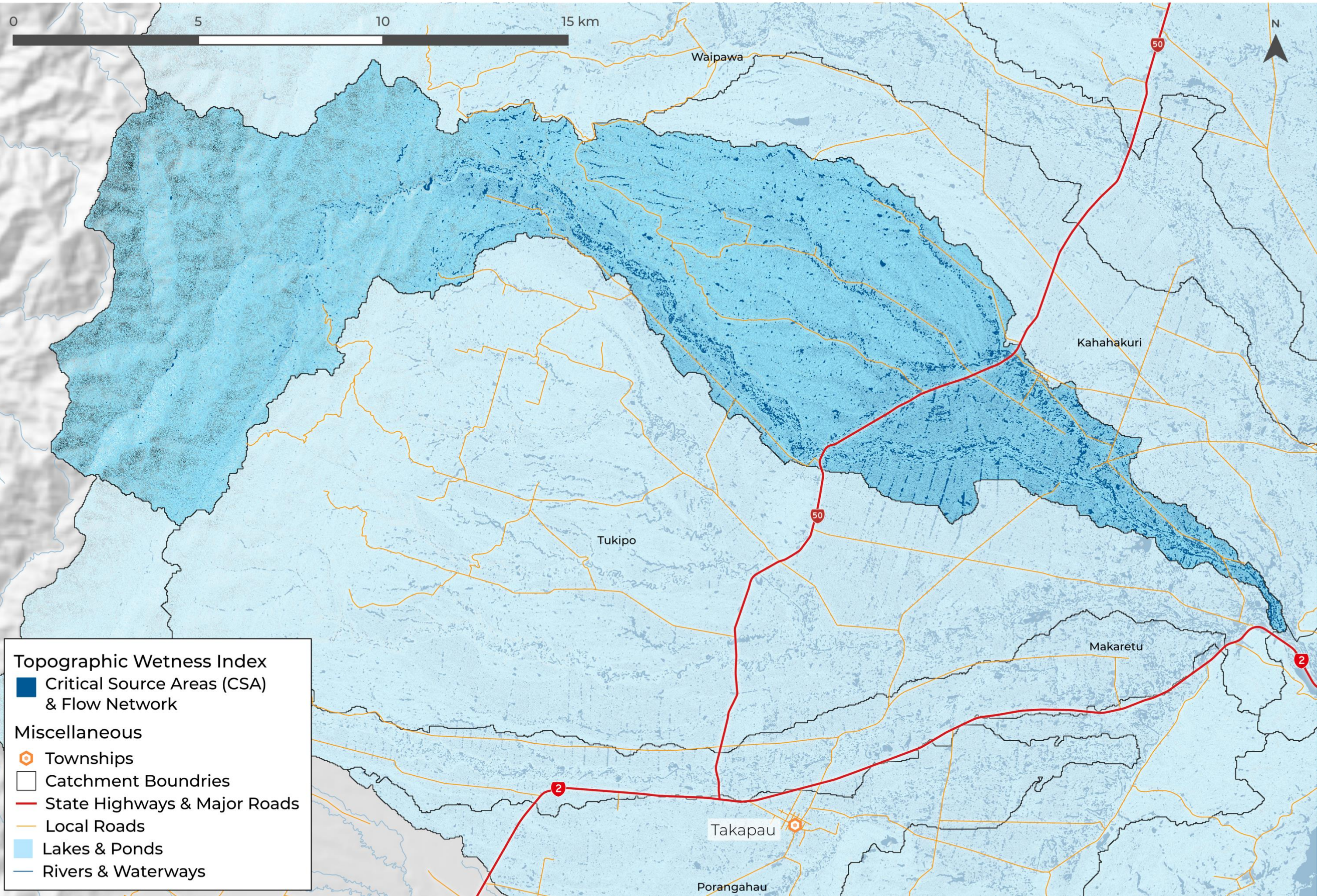
SMAP Nitrogen Leaching Susceptibility - Upper Tukituki



SMAP Soil Order - Upper Tukituki



Topographic Wetness Index - Upper Tukituki



RUSLE - Revised Universal Soil Loss Equation - Upper Tukituki

