Tukituki Land Care: Catchment Appendices

Maharakeke Catchment maps

These maps have been created as part of THE BIG PICTURE PROJECT and have been compiled as an appendix to the catchment planning project undertaken by EIS. While these maps maybe a useful resource for TLC, they are supplementary to the outputs provided as part of that project.

December 2024

ENVIRONMENT INNOVATION STRATEGY

Current Wetland Extent - Maharakeke

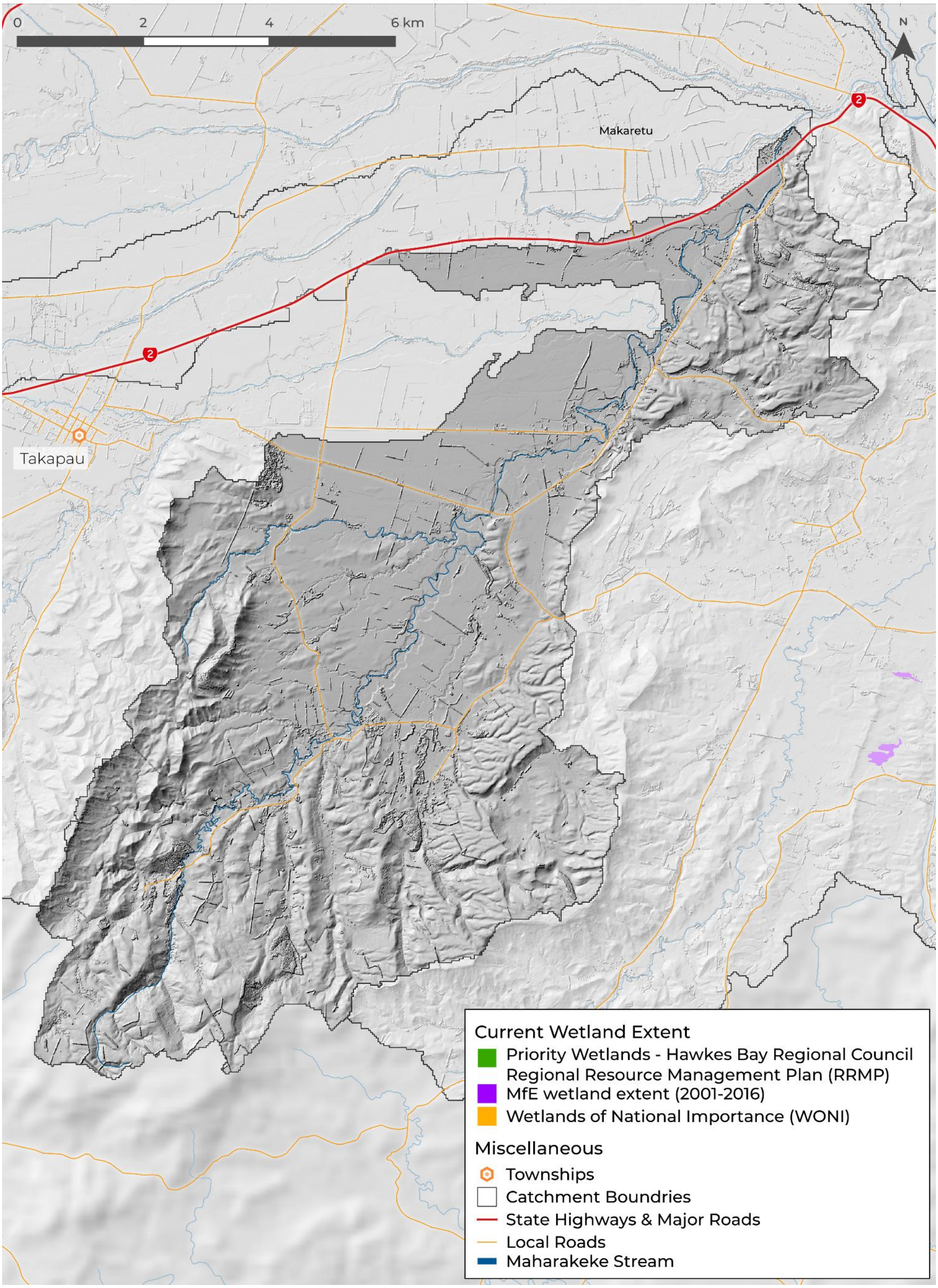

Cyclone Gabrielle Sediment Deposition Areas 2023 - Maharakeke

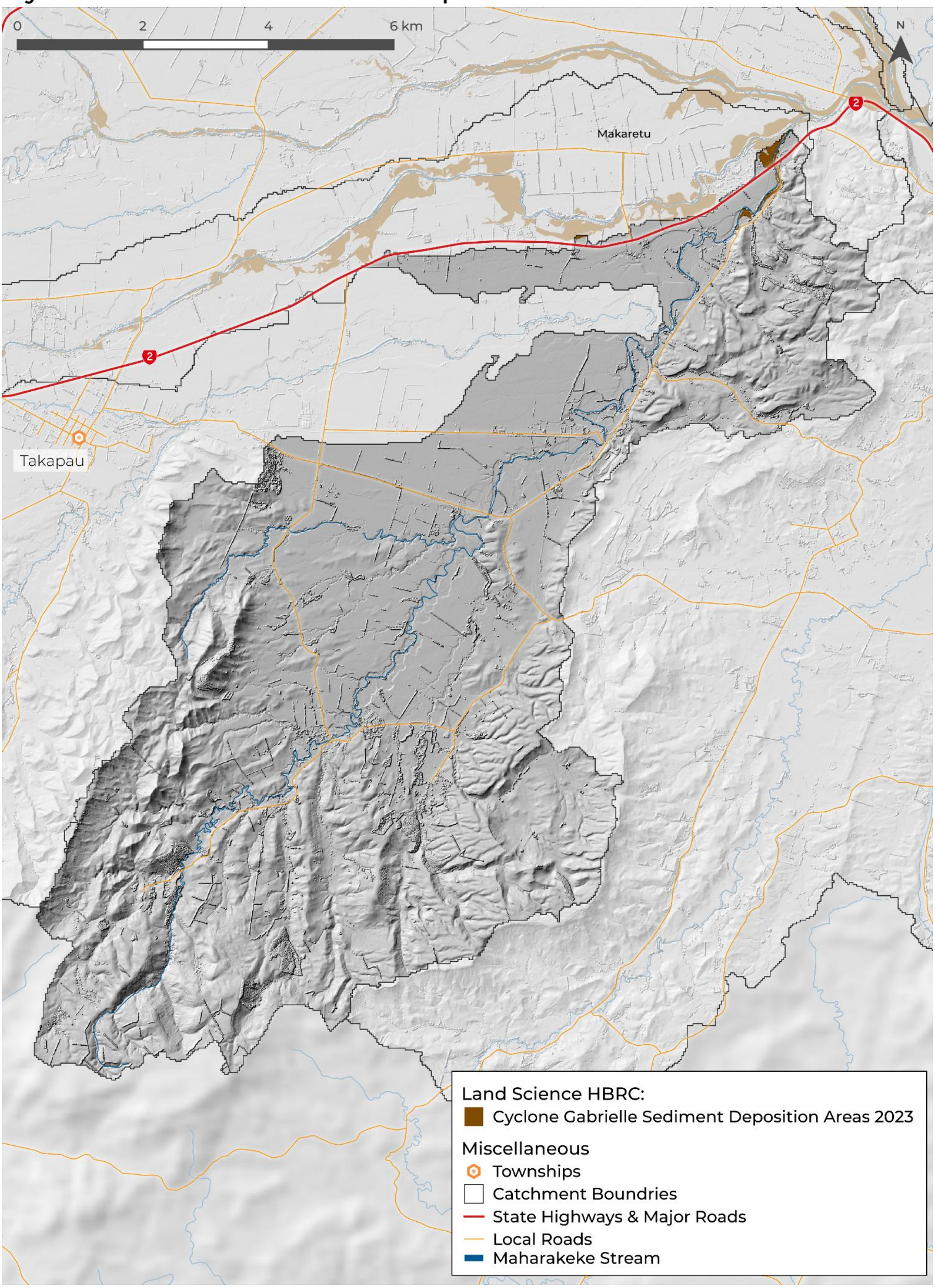

Cyclone Gabrielle Sediment Deposition Areas 2023 - Maharakeke

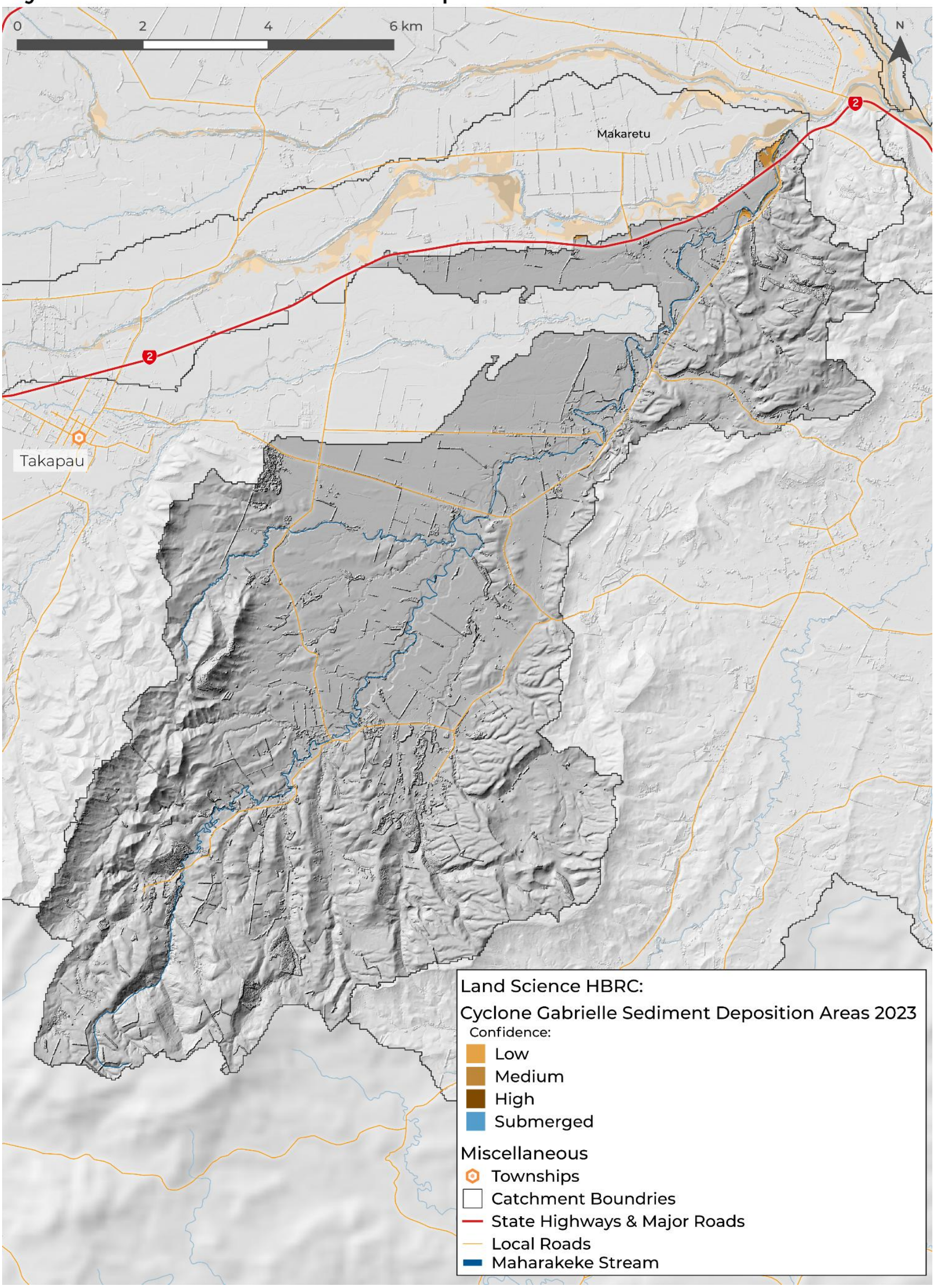

Flood Risk Areas - Maharakeke

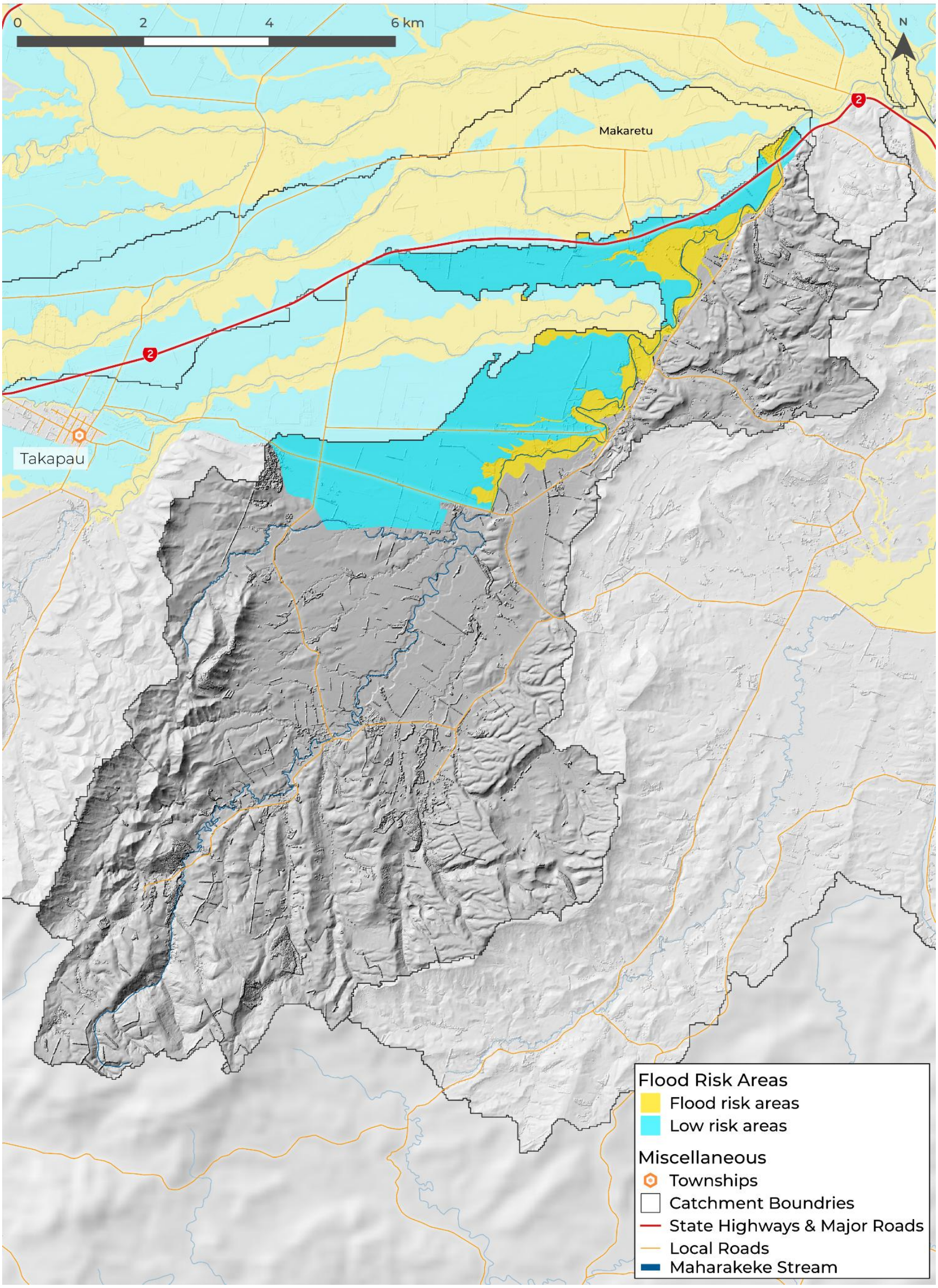

Geology QMAP : GNS - Maharakeke

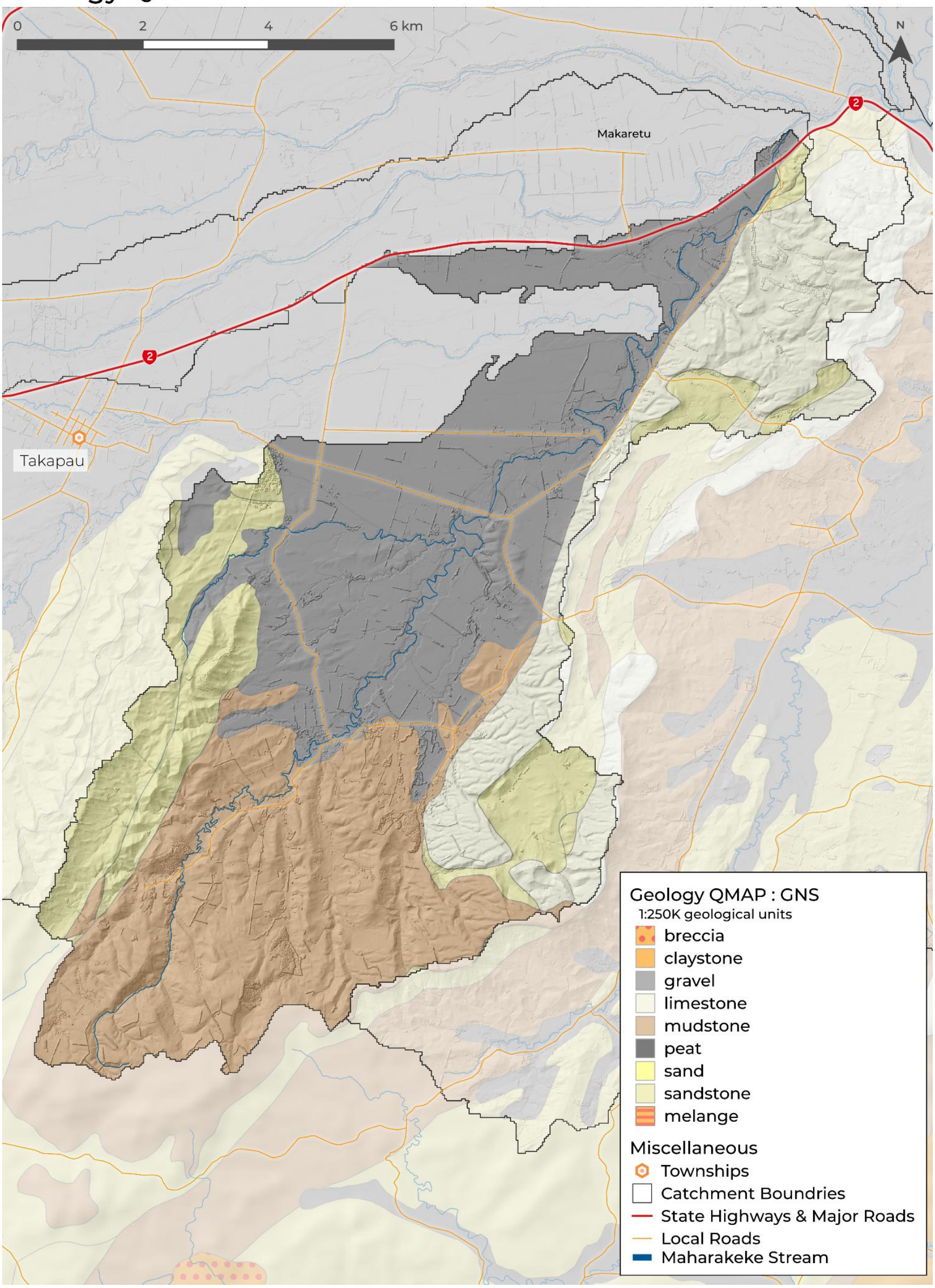

Groundwater - Maharakeke

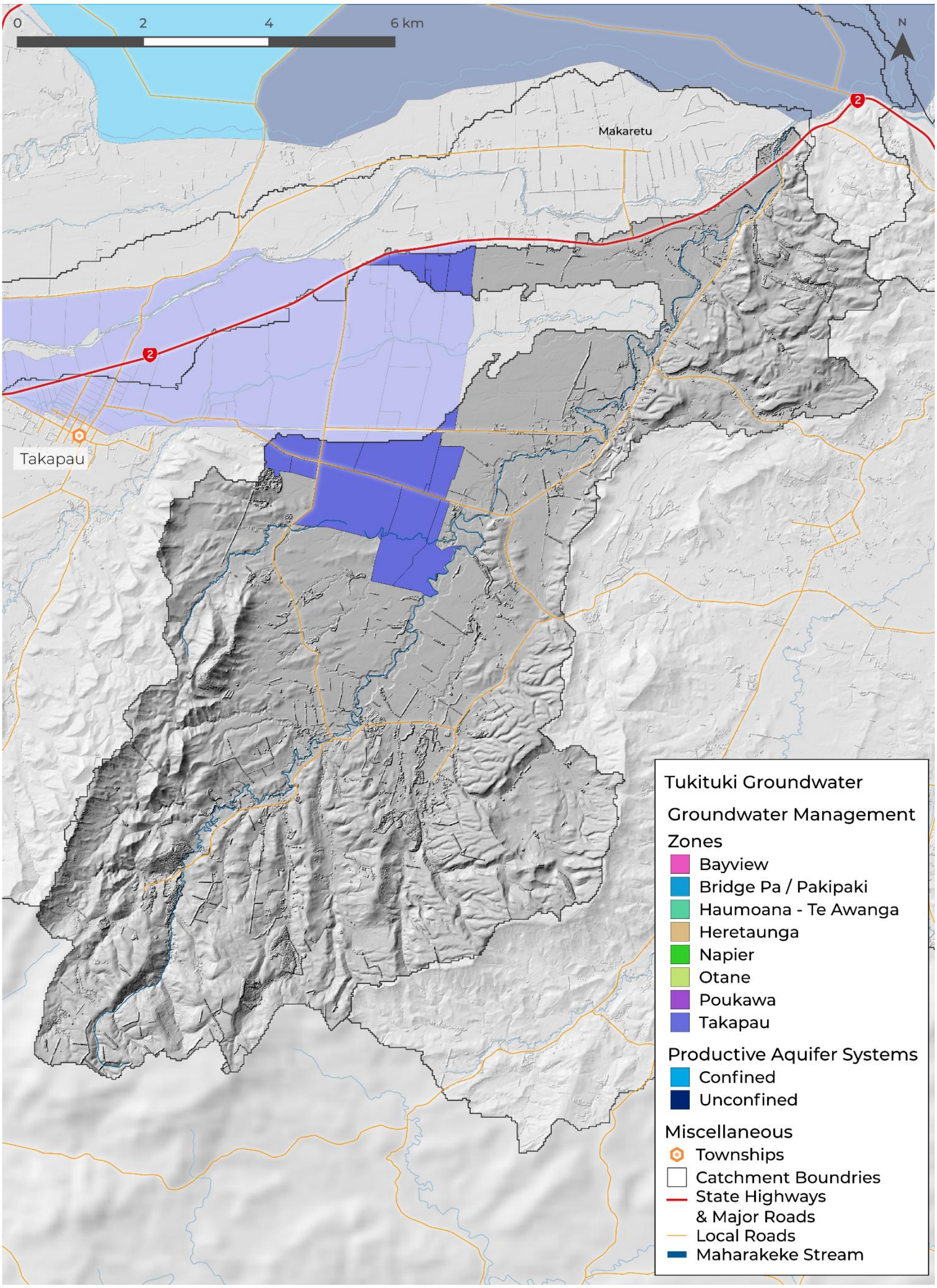

Irrigated Land (2017) - Maharakeke

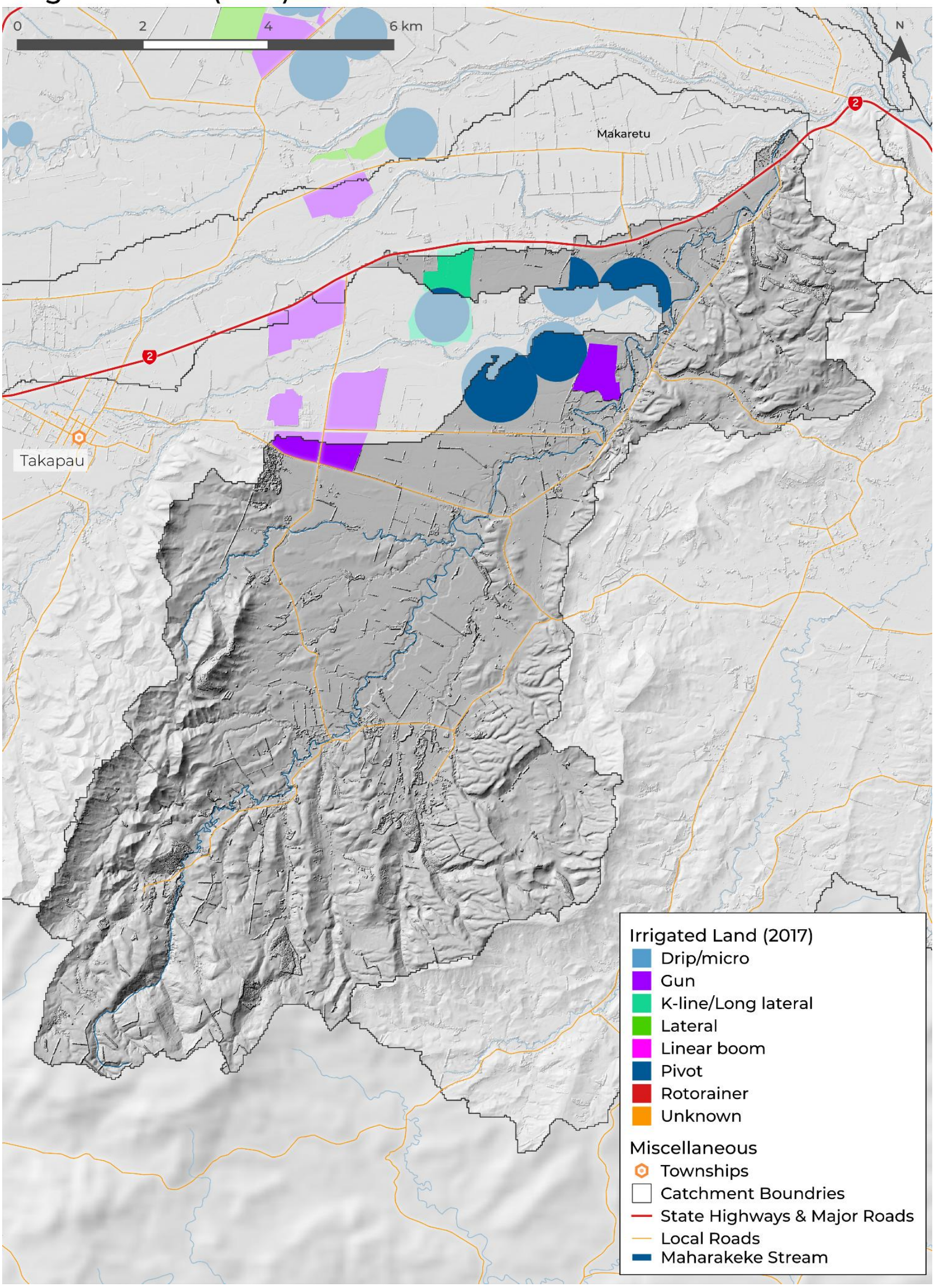

Irrigated Land (2020) - Maharakeke

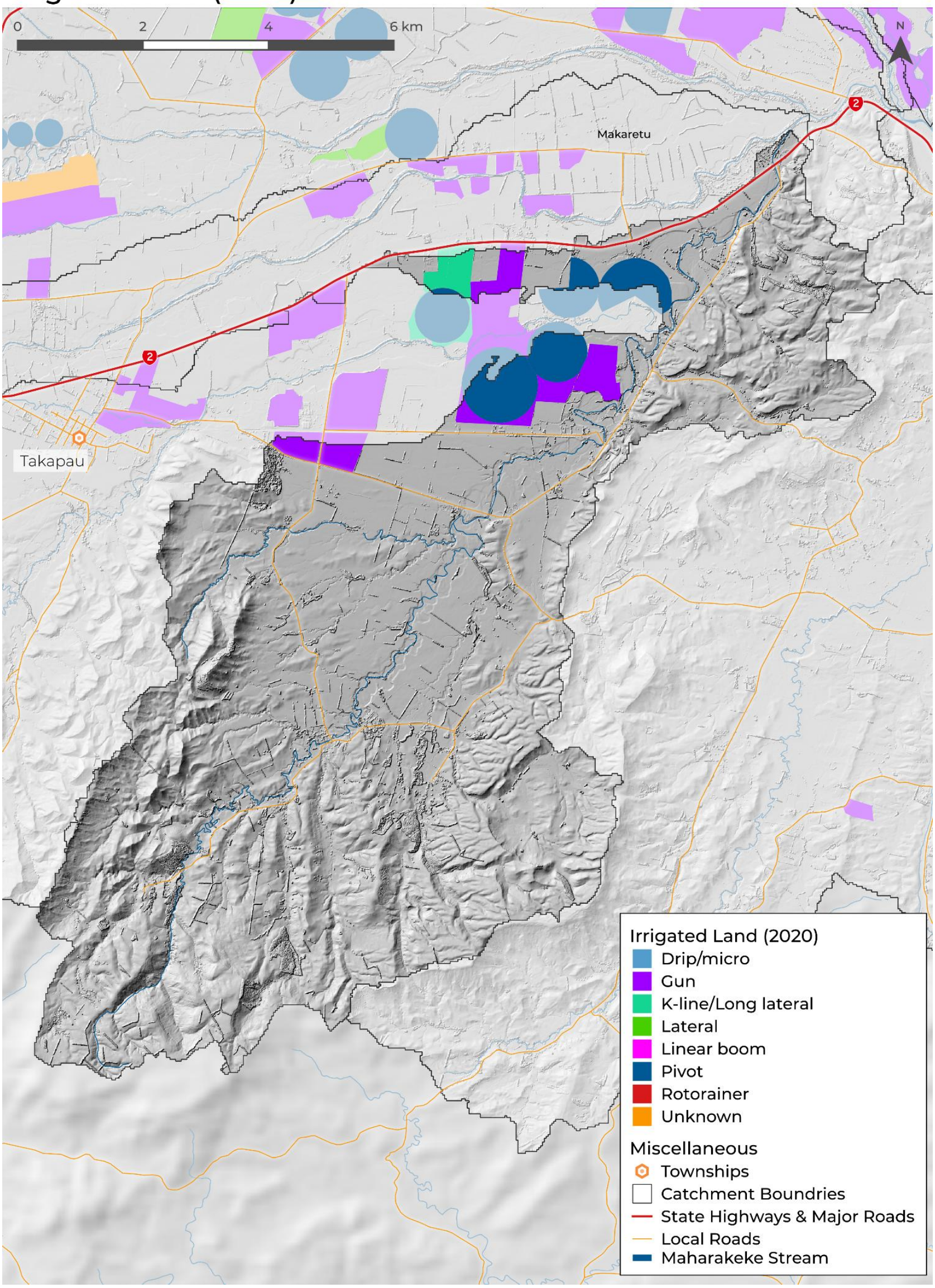

Land Cover 2001 - Maharakeke

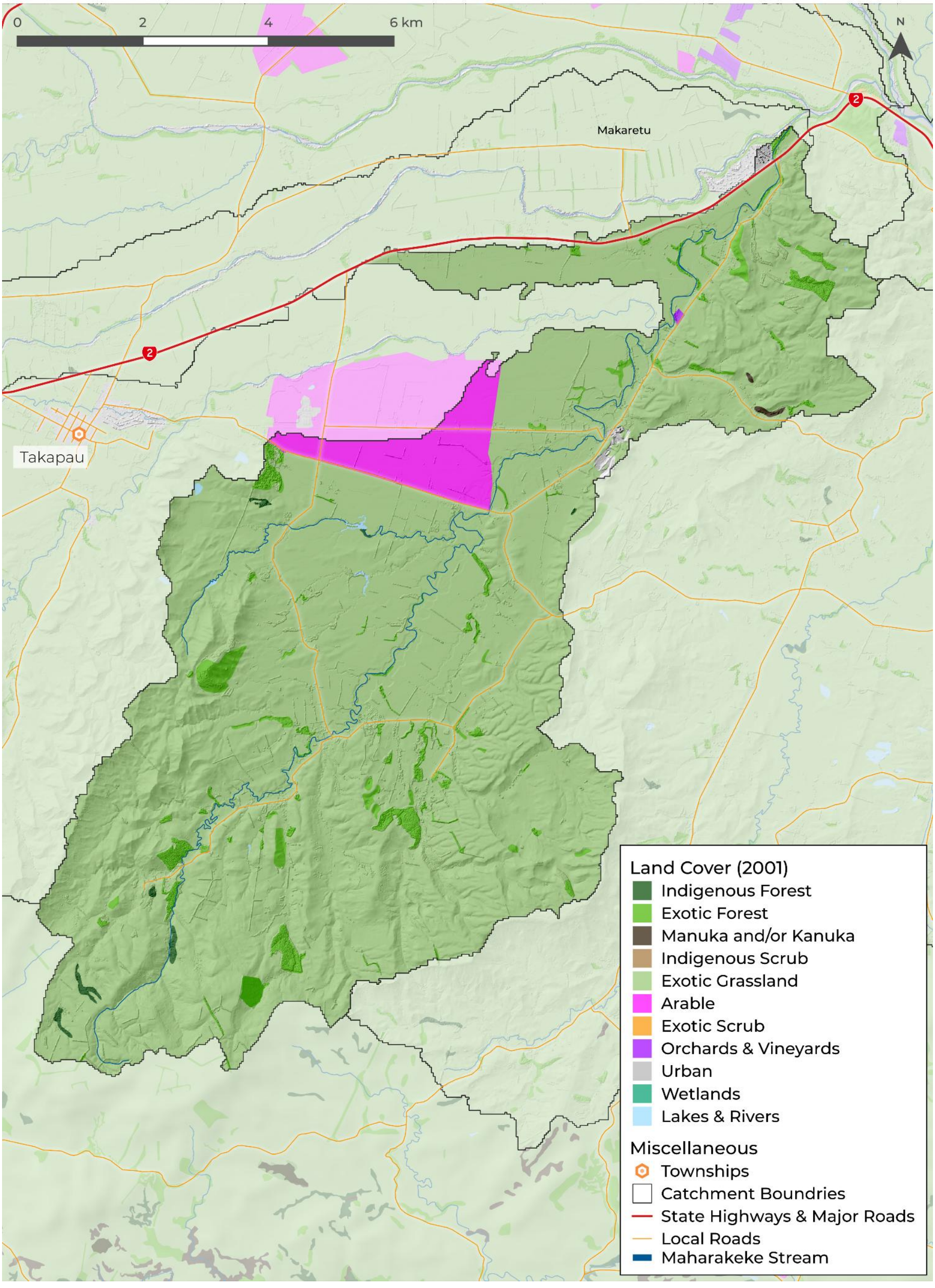

Land Cover 2001 - Maharakeke

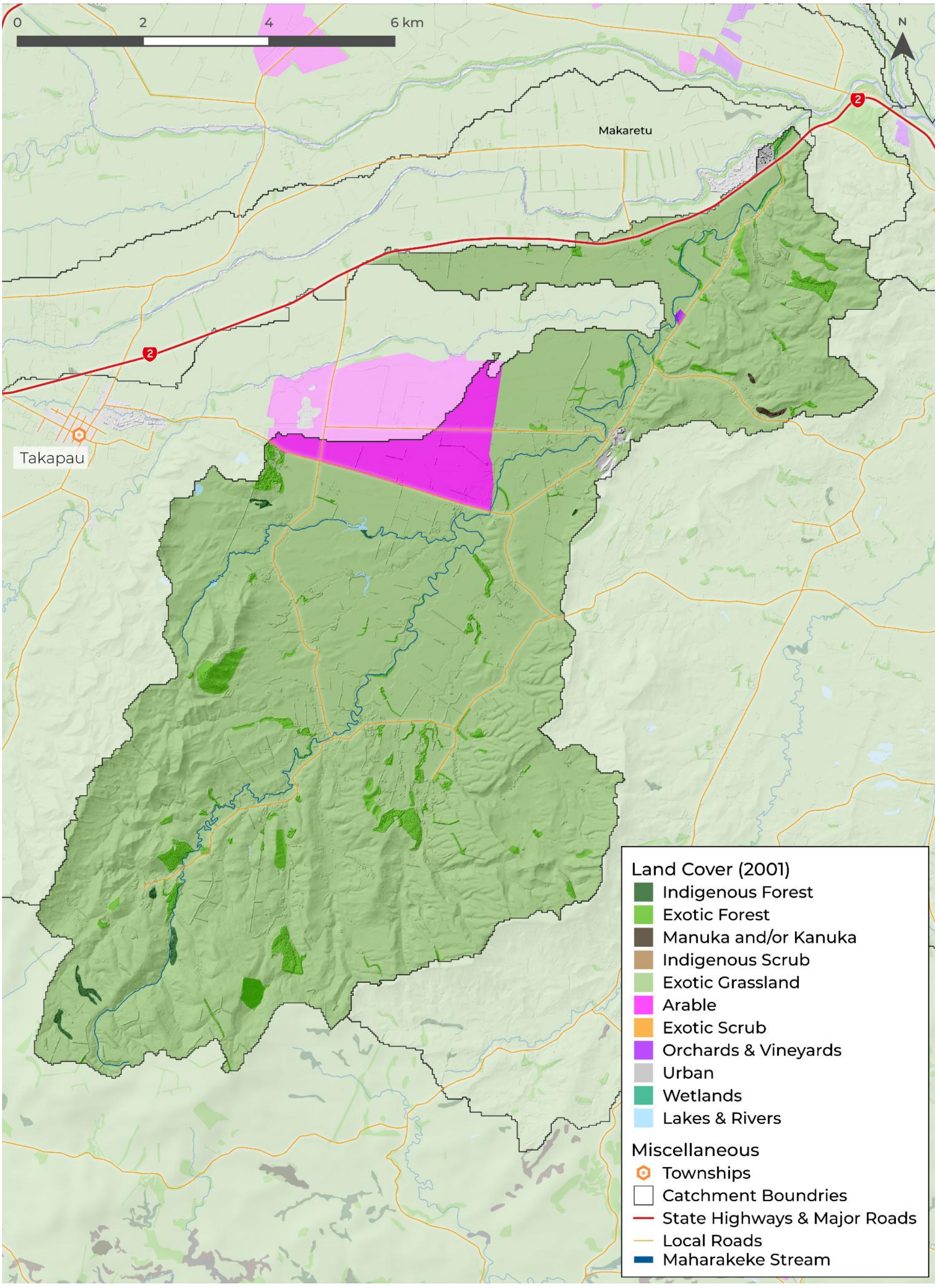

Land Use (LUCAS Sub-Name) 1989 - Maharakeke

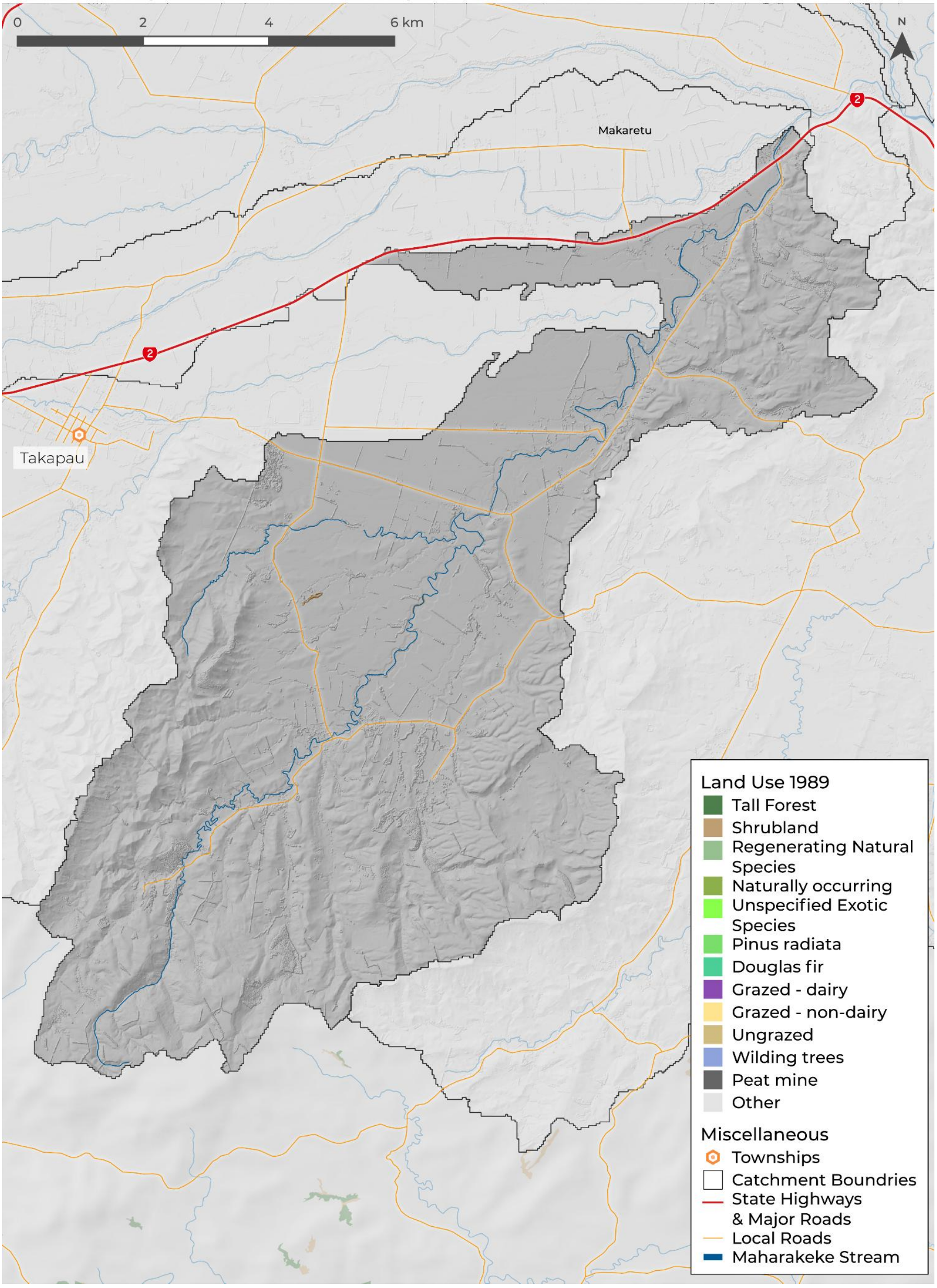

Land Use (LUCAS Sub-Name) 2020 - Maharakeke

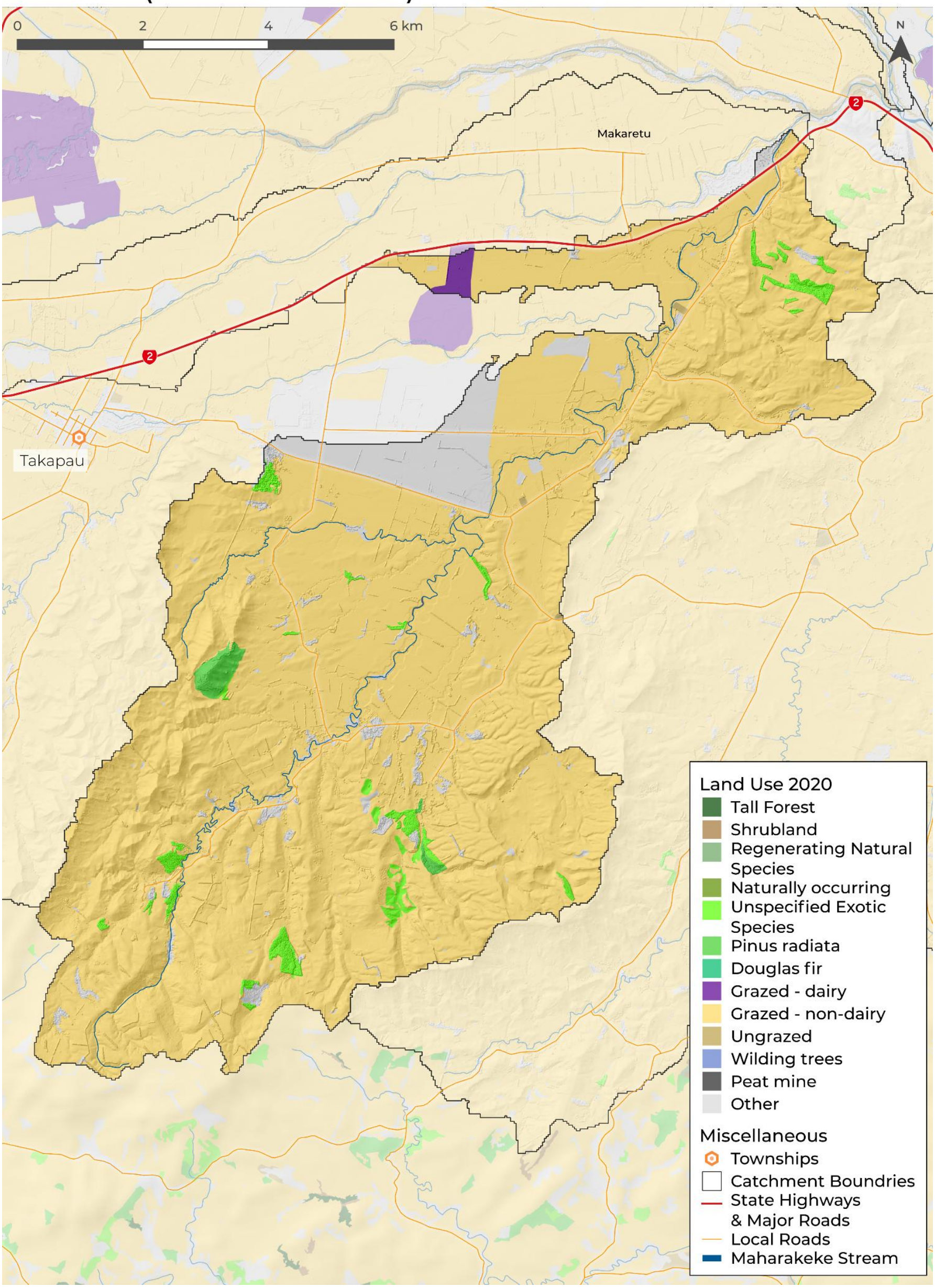

Land Use (LUCAS) 1989 - Maharakeke

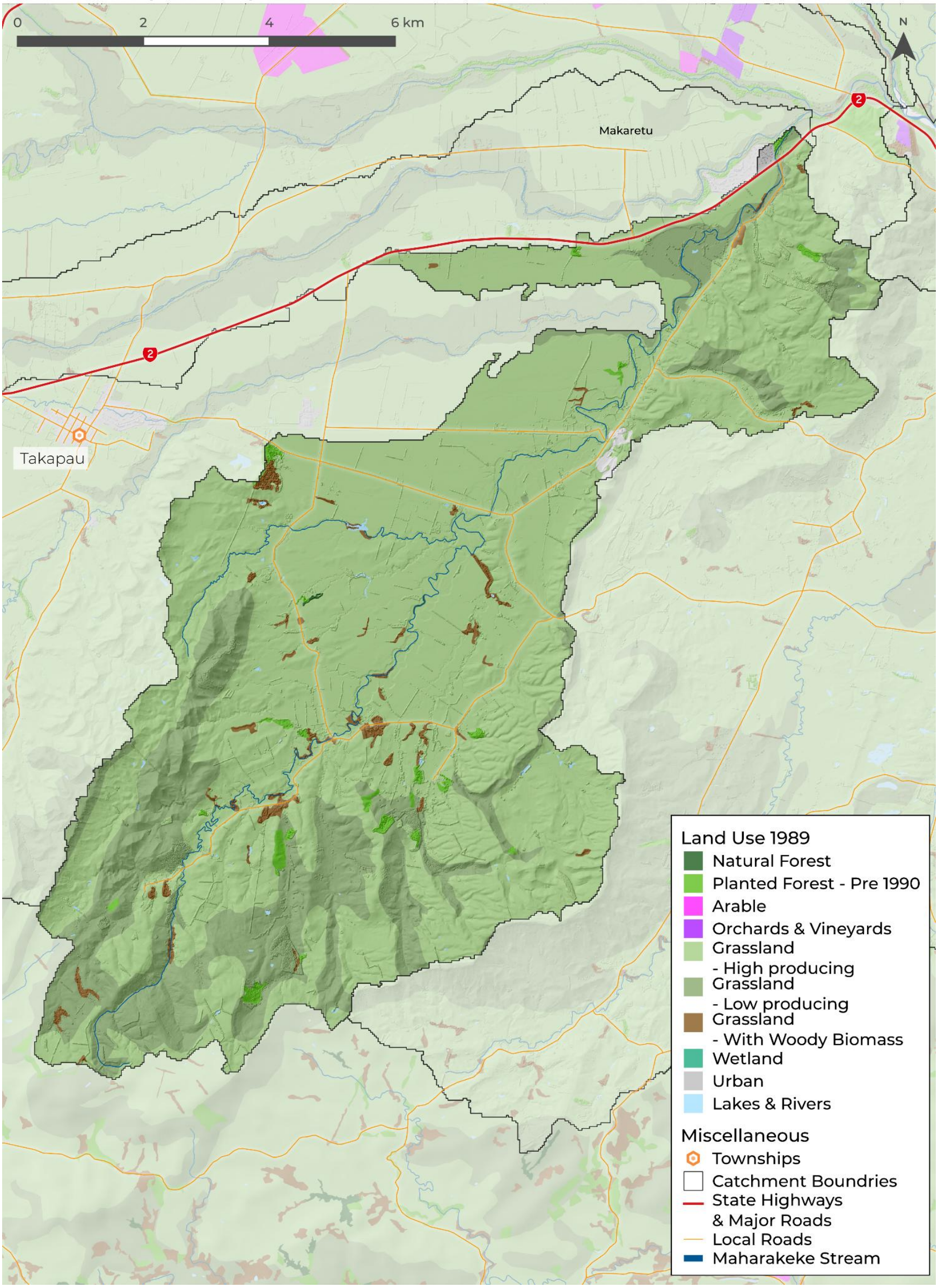

Land Use (LUCAS) 2020 - Maharakeke

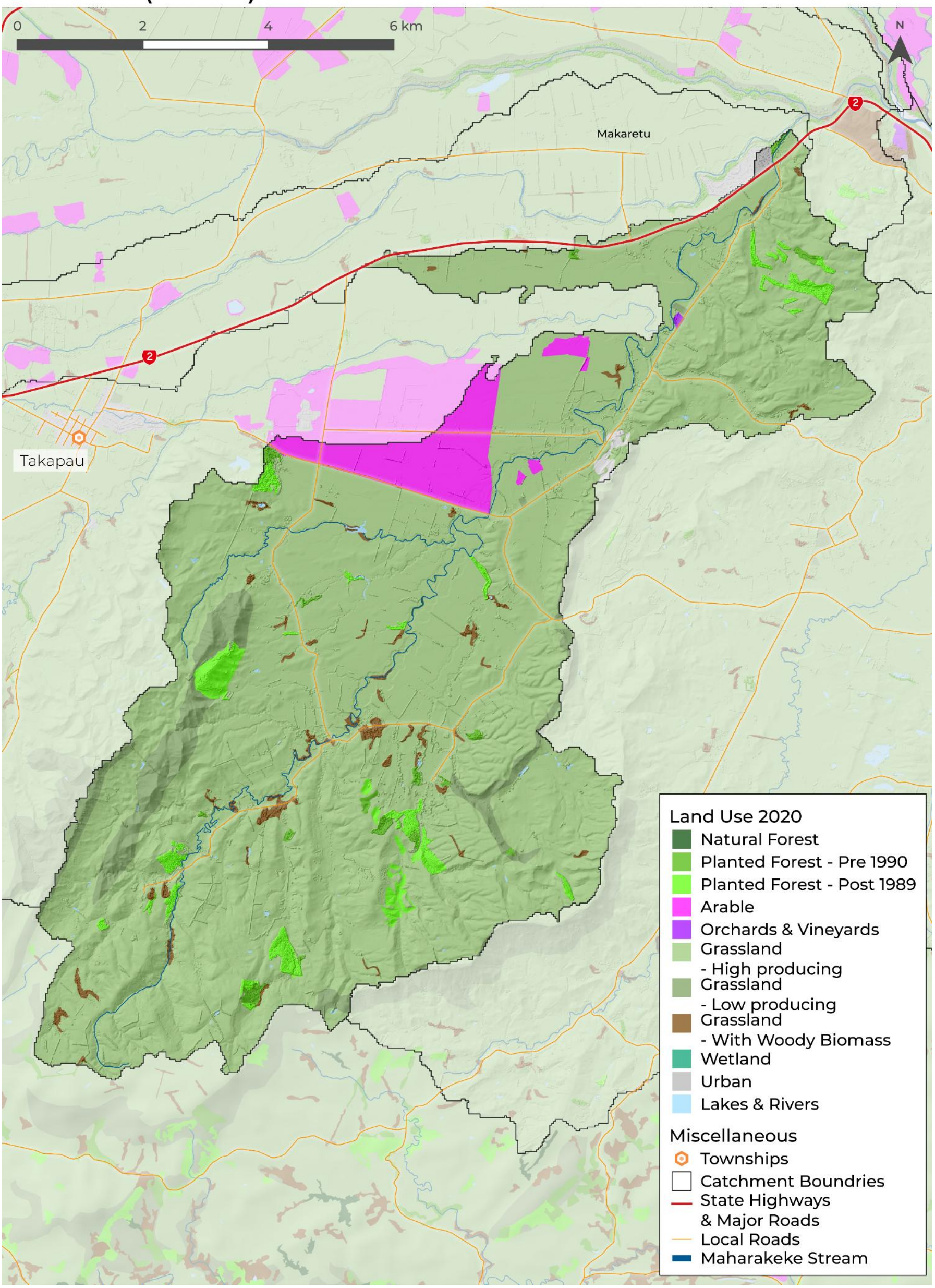

Potential Indigenous Vegetation - Maharakeke

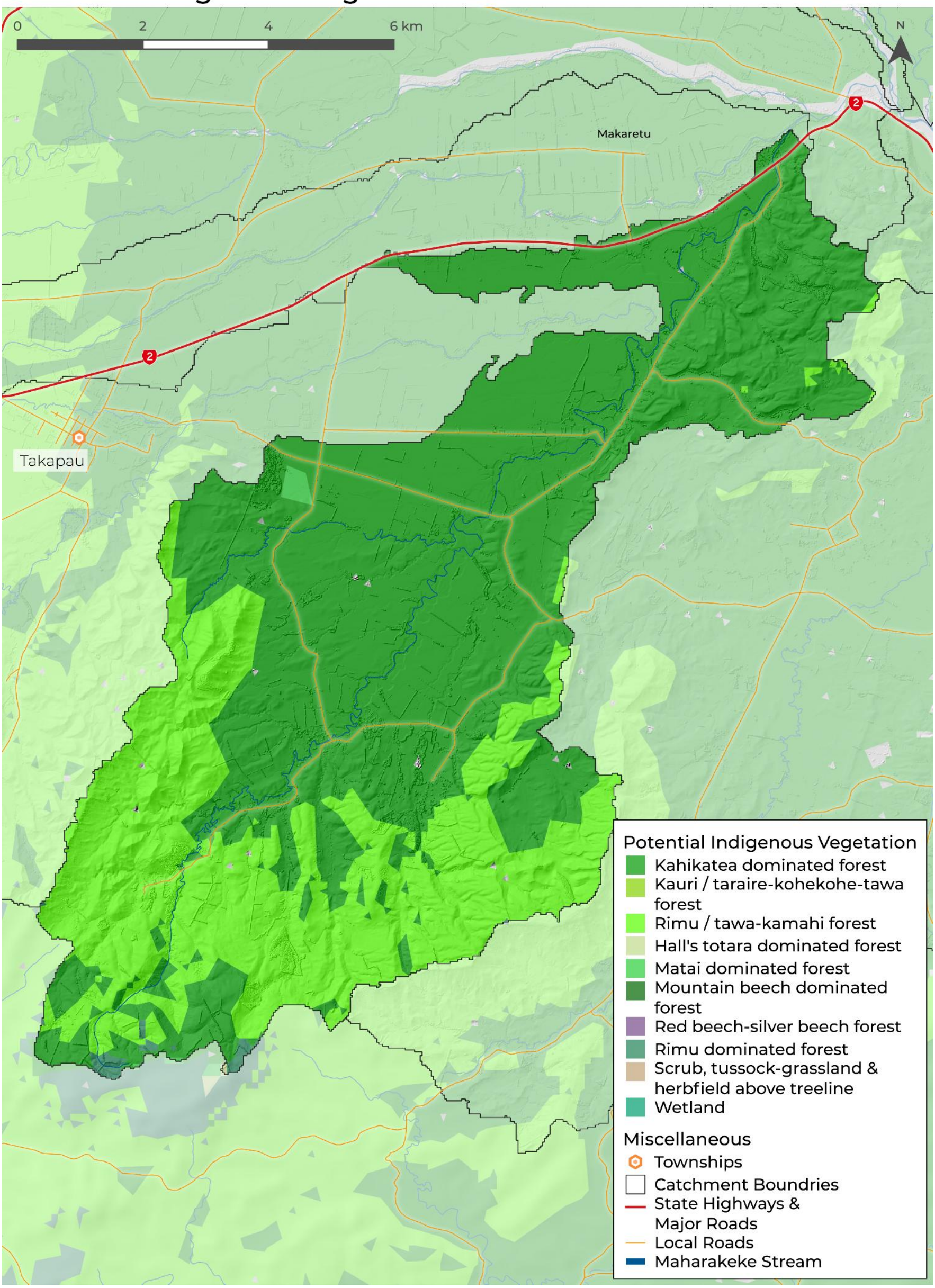

Pre-Human Wetland Extent - Maharakeke

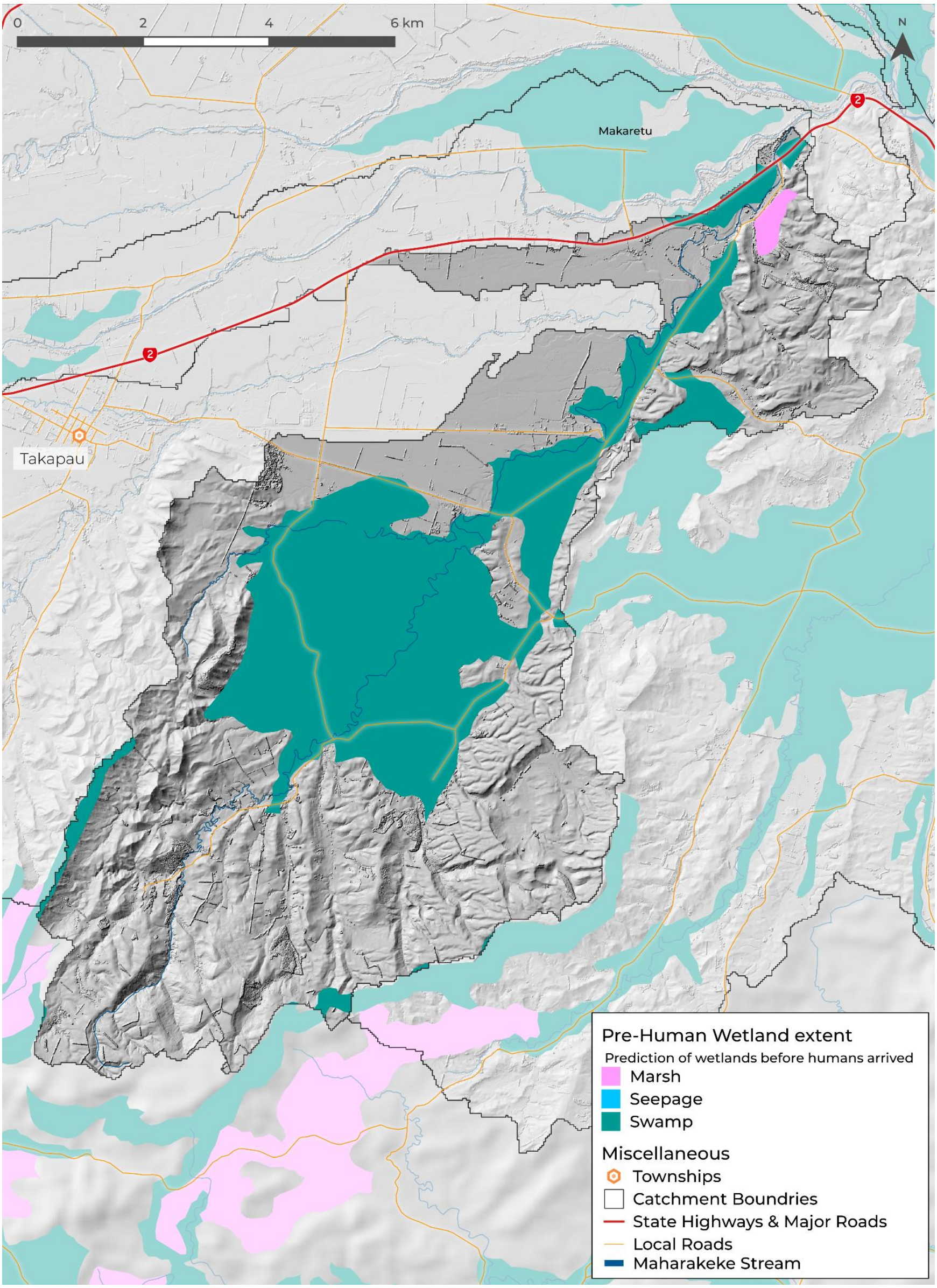

QEII Covenants (as at 30.09.2024) - Maharakeke

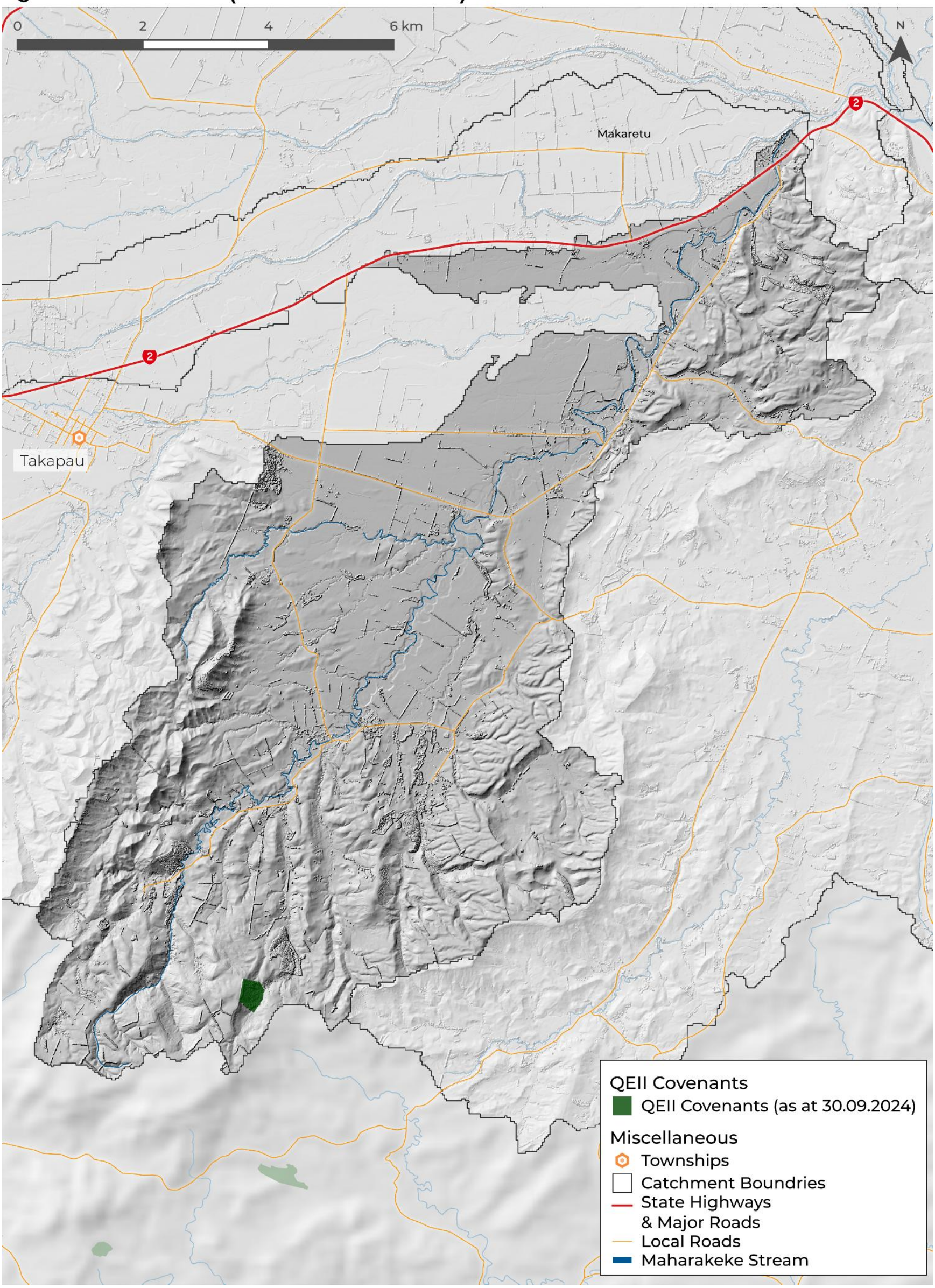

Riparian Assessment 2014 - Stock Access - Maharakeke

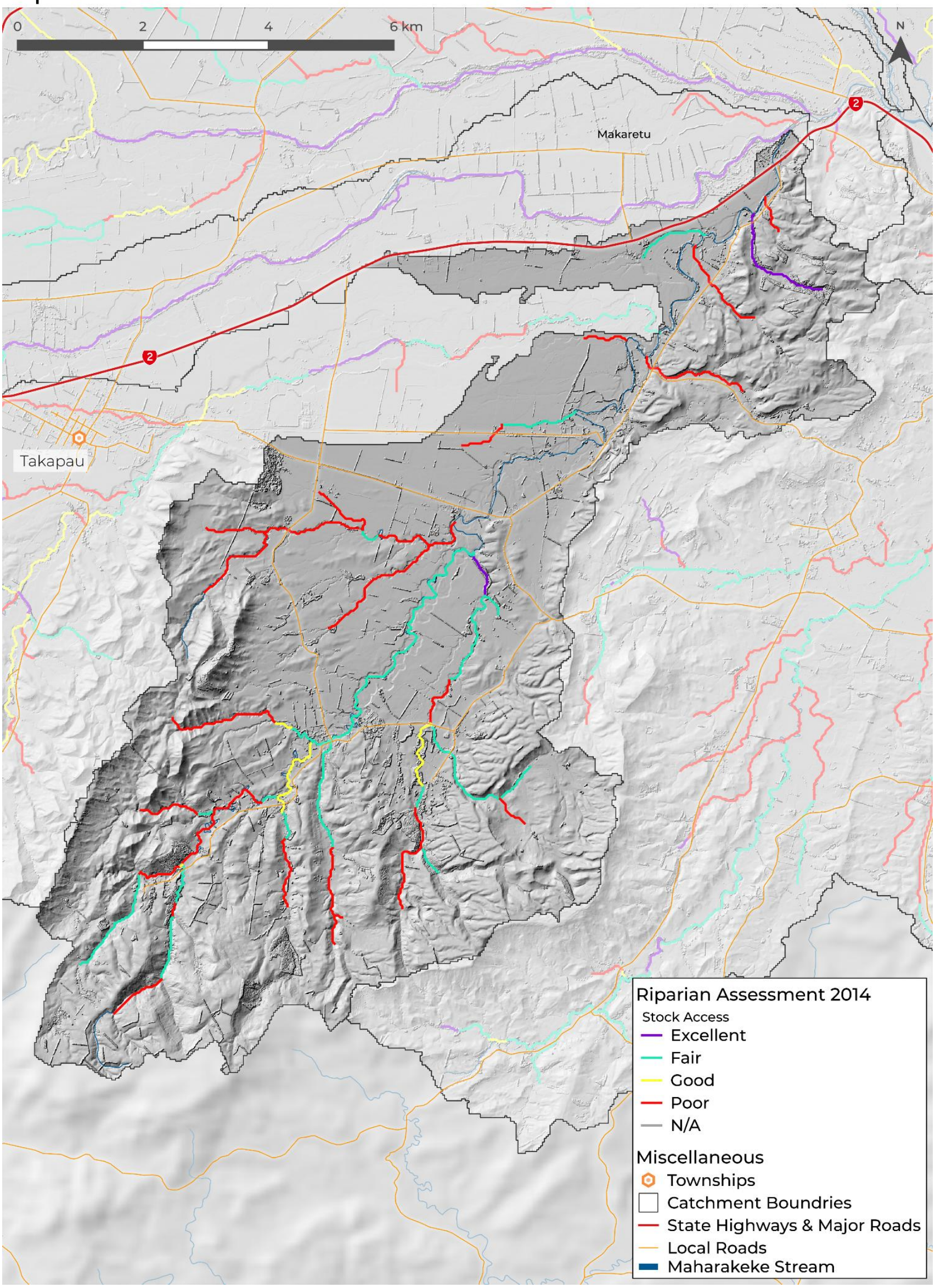

Riparian Assessment 2014 - Riparian Class - Maharakeke

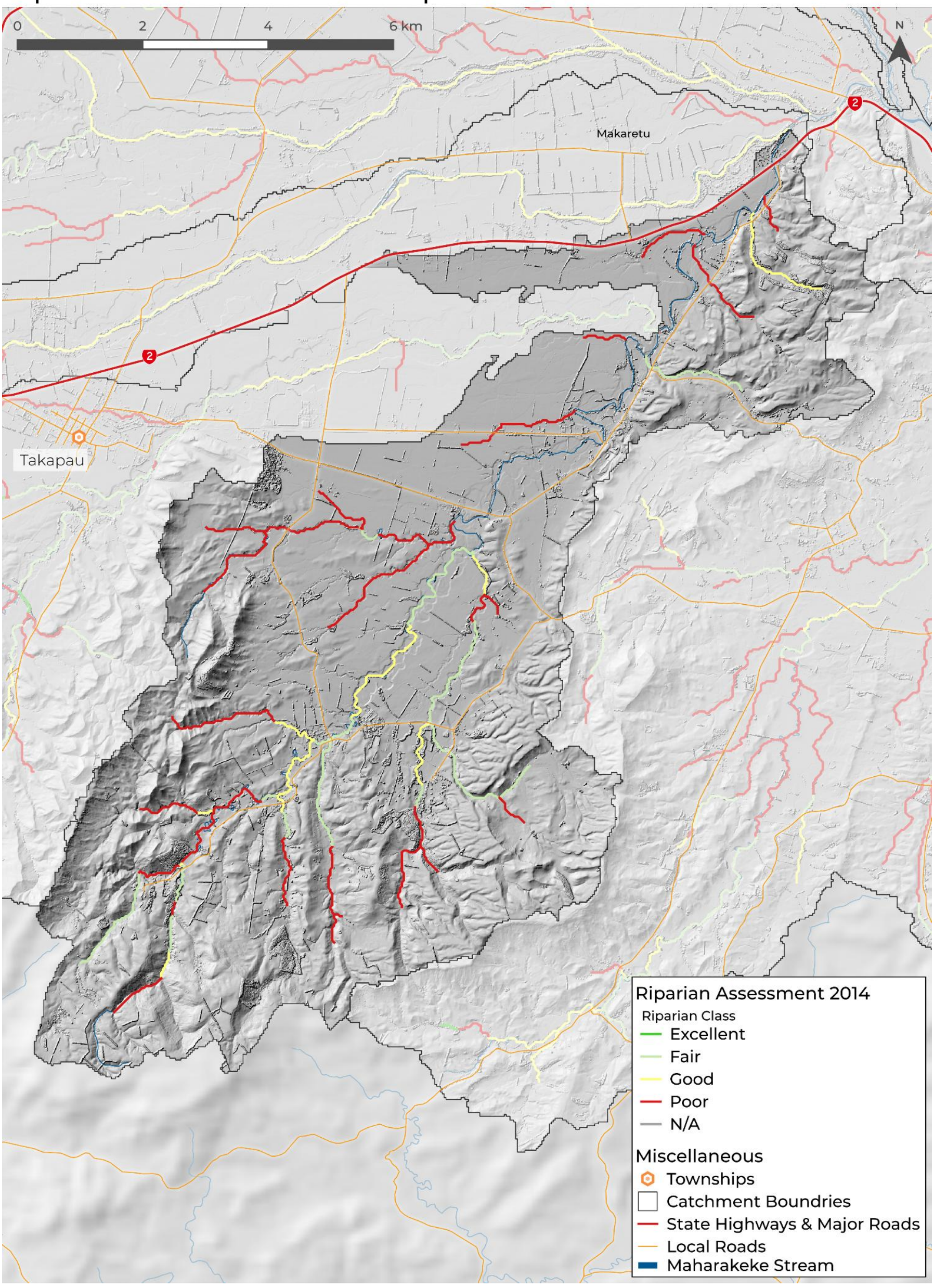

Riparian Shading Assessment - Maharakeke

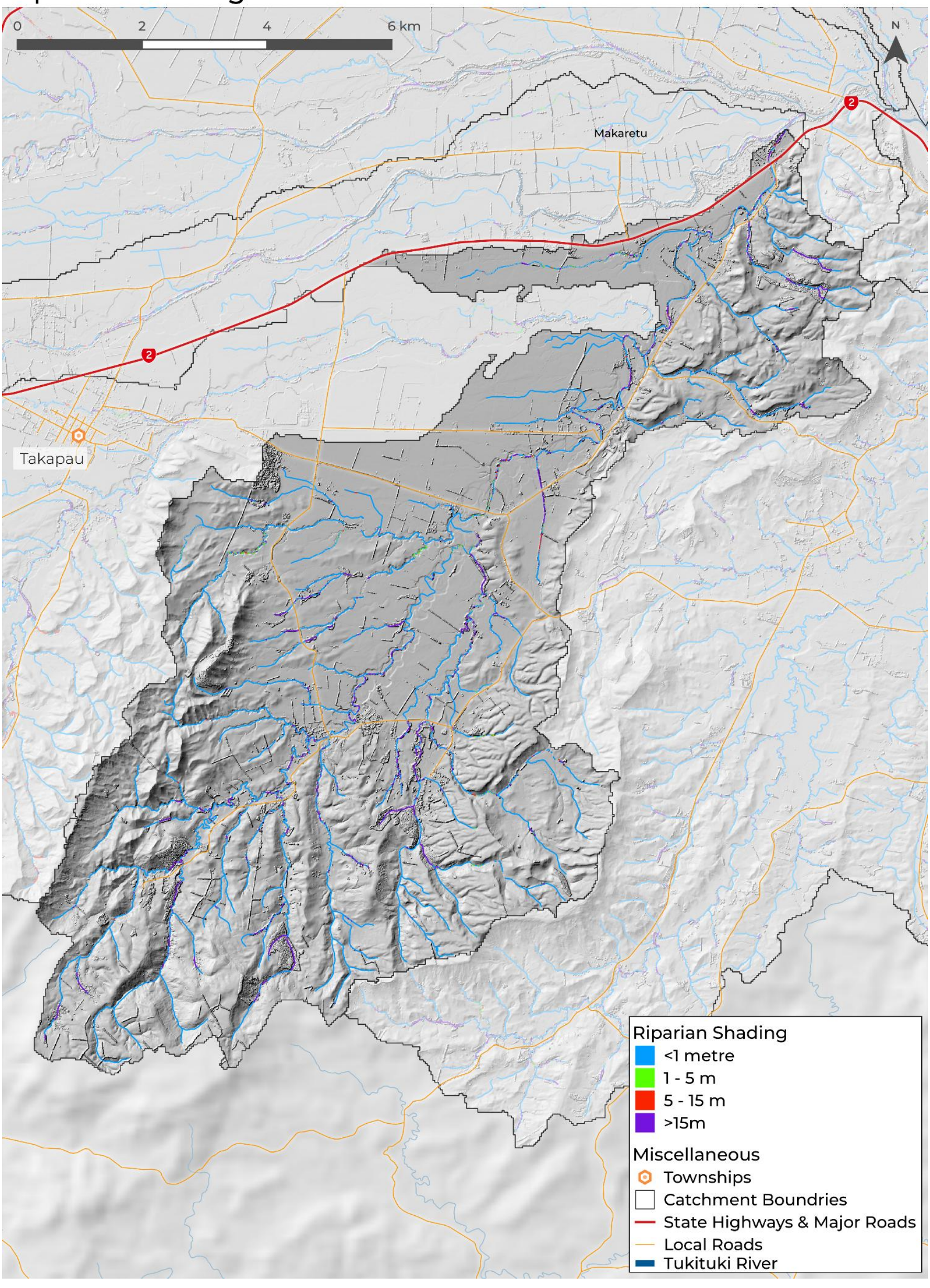

Roughness Areas - Maharakeke

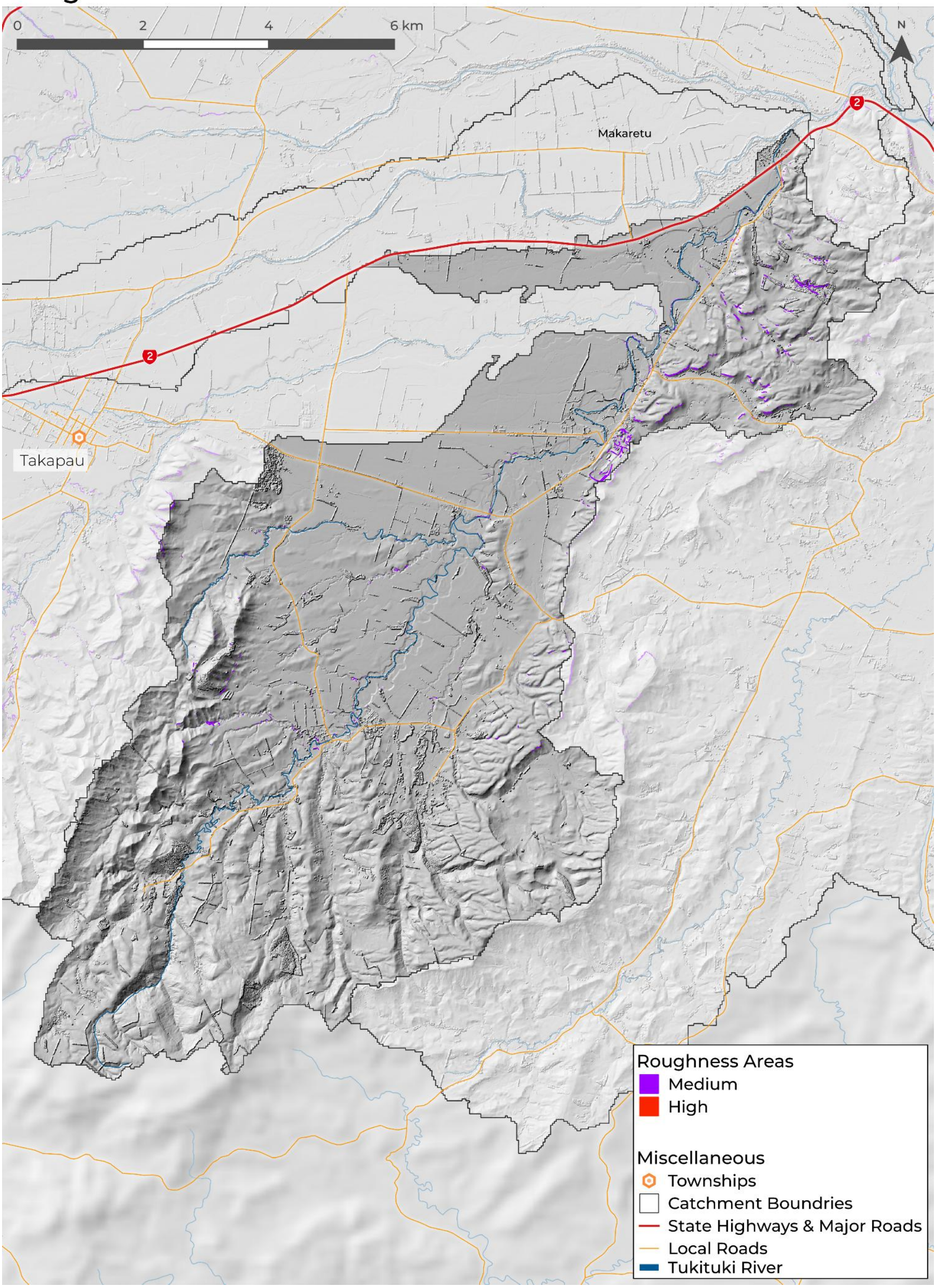

SedNET Net Bank Sediment - River Bank Erosion Yield - Maharakel

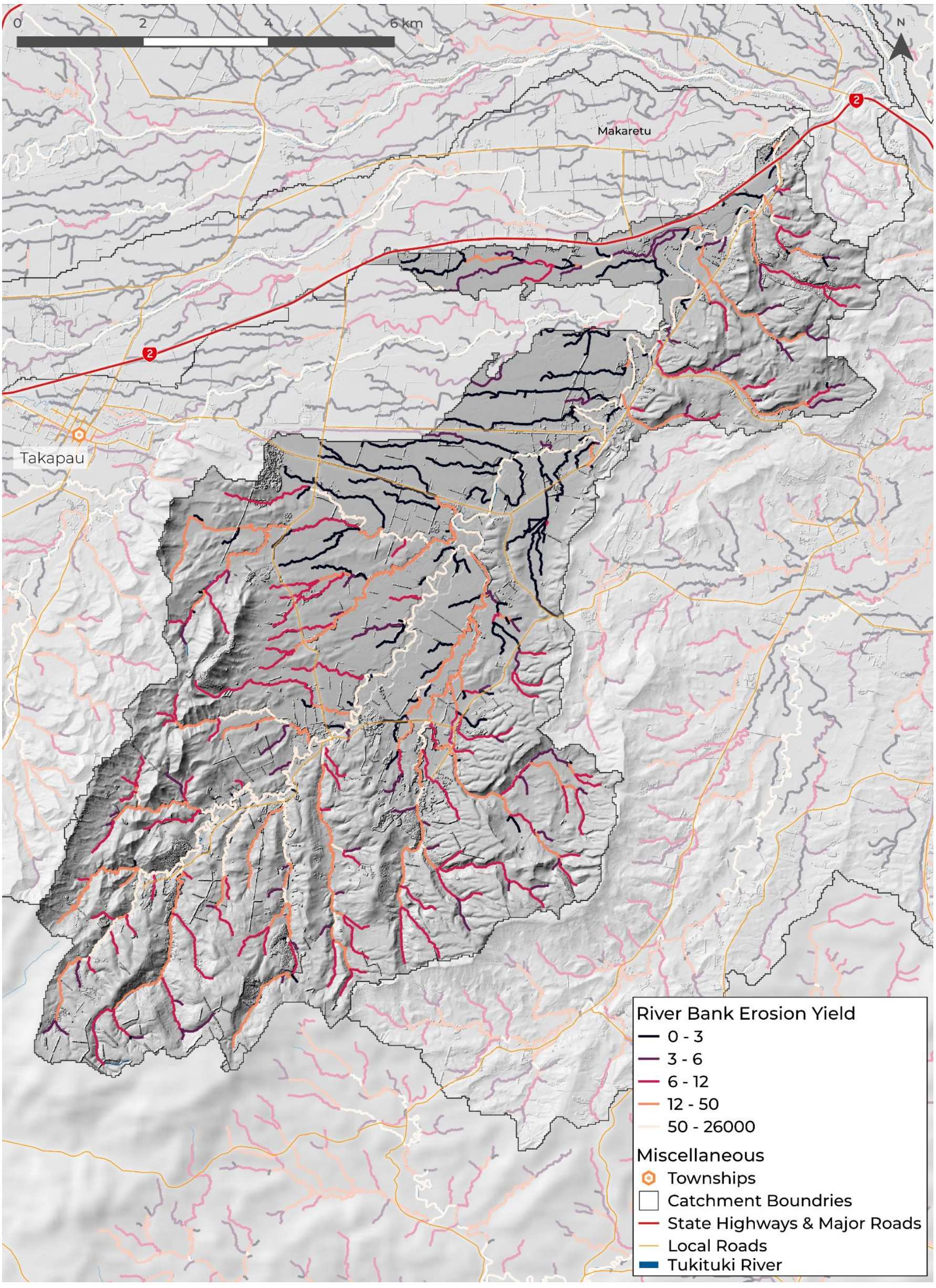

SedNET Net Bank Sediment Yield - TotSedYld - Maharakeke

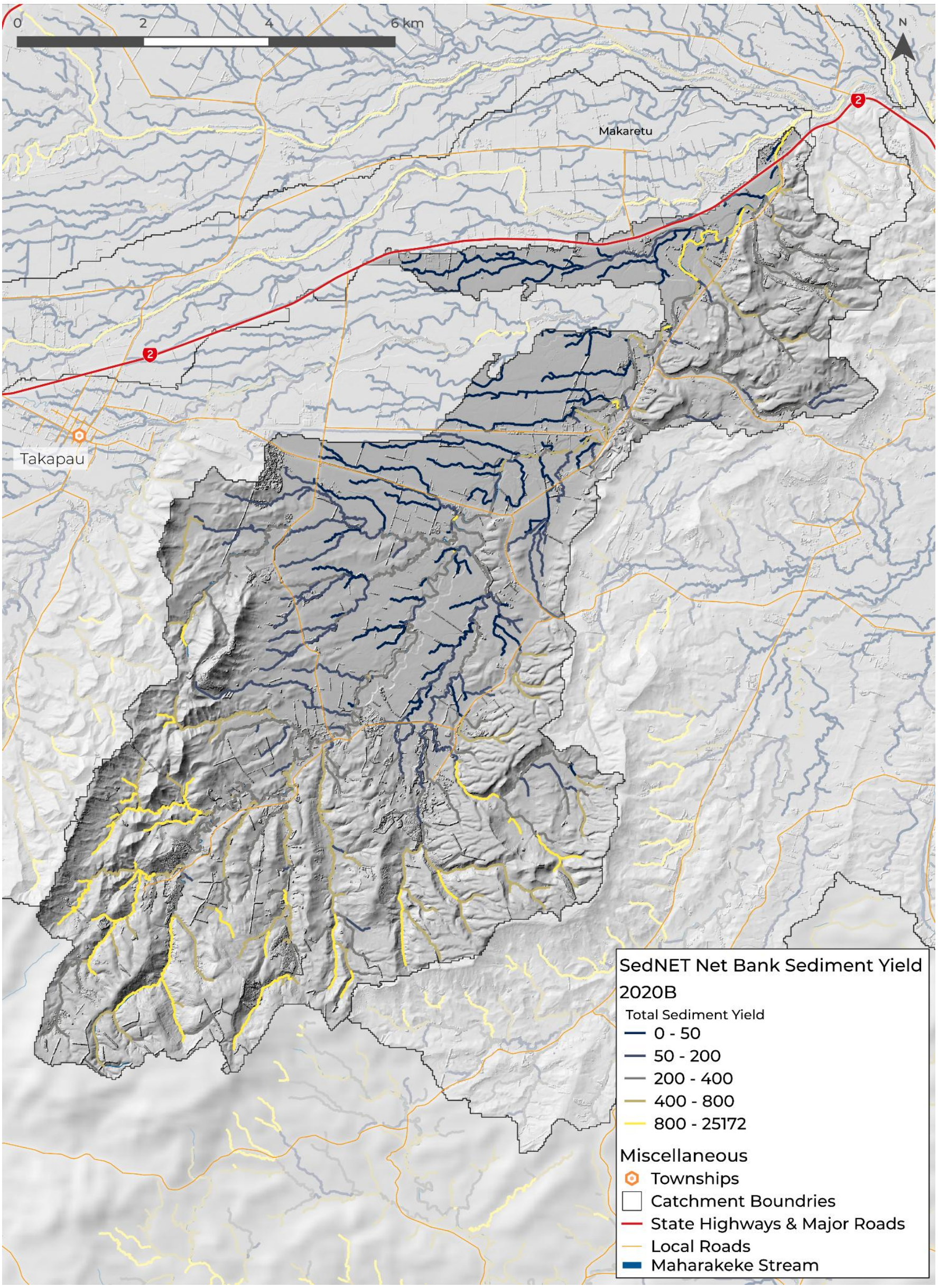

SedNET Sediment Budget - TotSedYld - Maharakeke

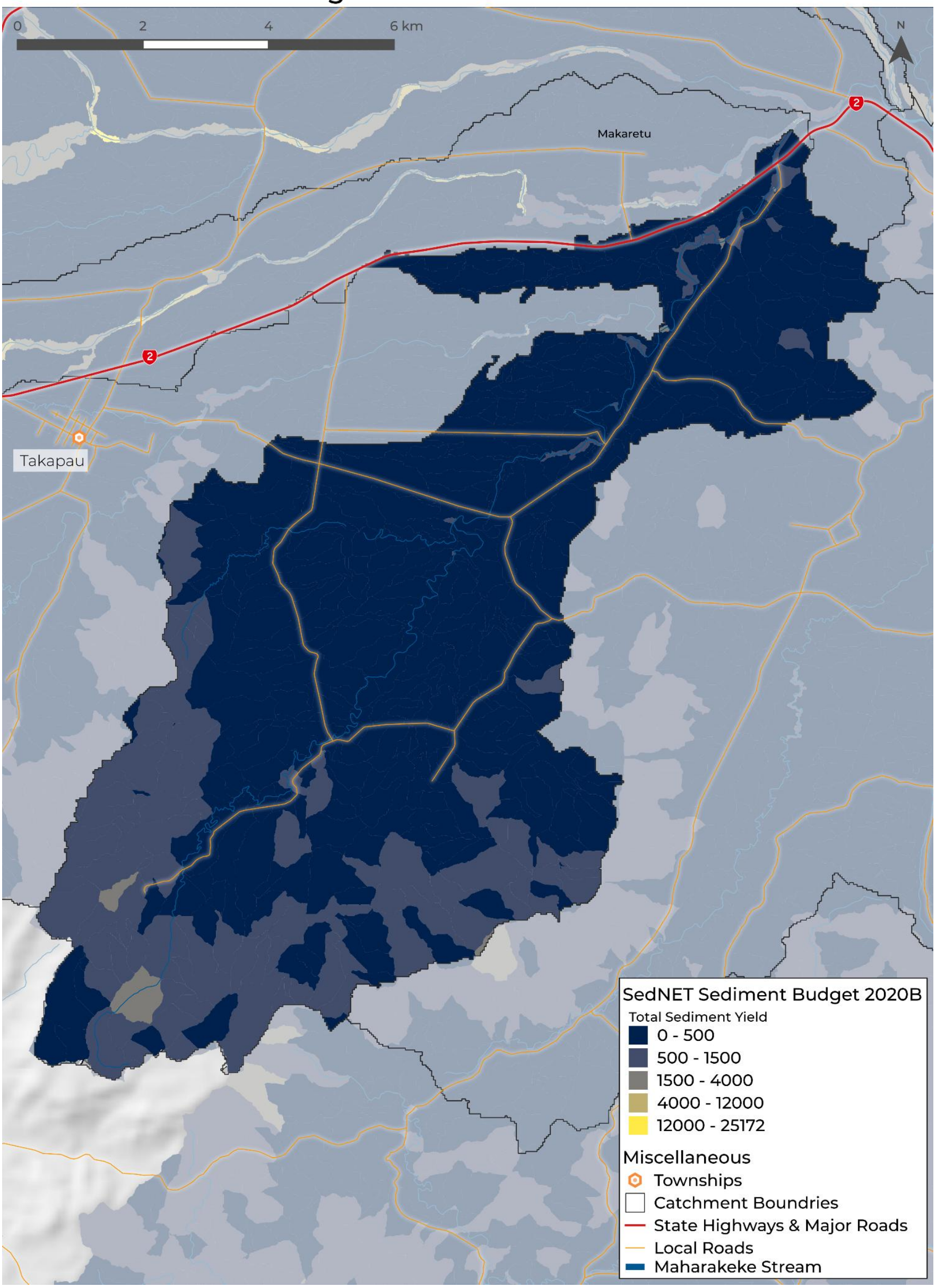

SMAP Relative Bypass Flow Susceptibility - Maharakeke

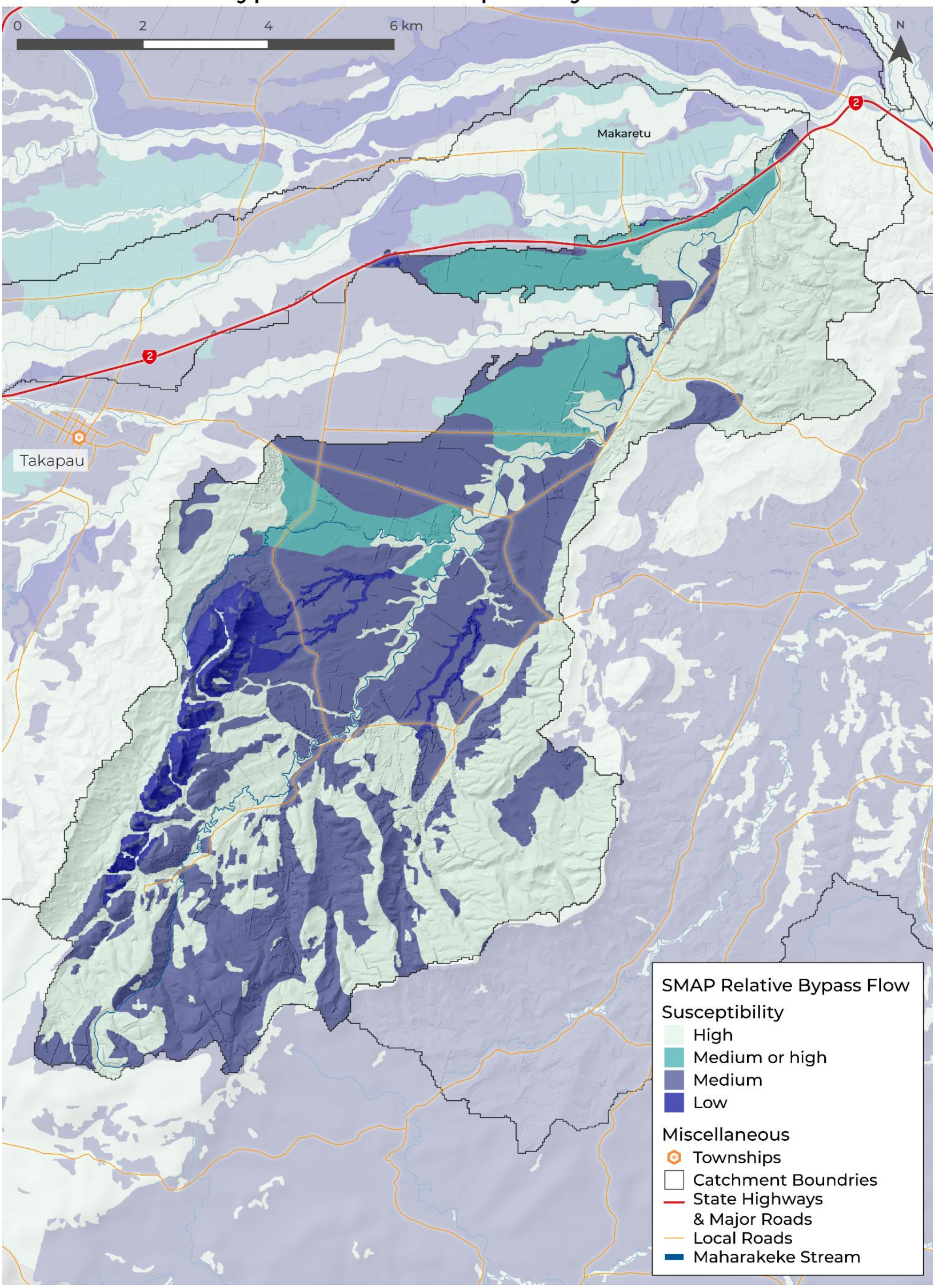

SMAP Nitrogen Leaching Susceptibility - Maharakeke

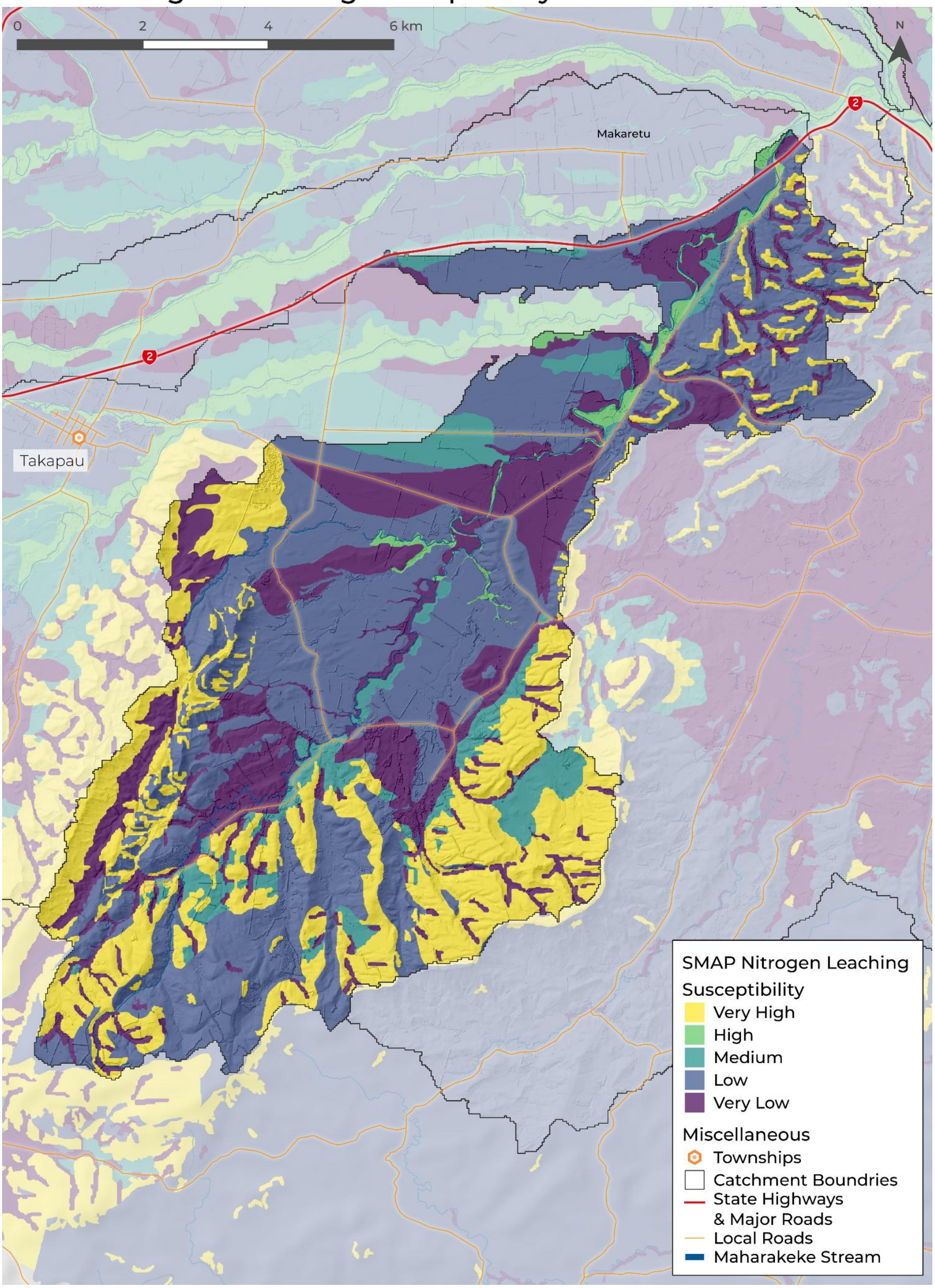

SMAP Soil Order - Maharakeke

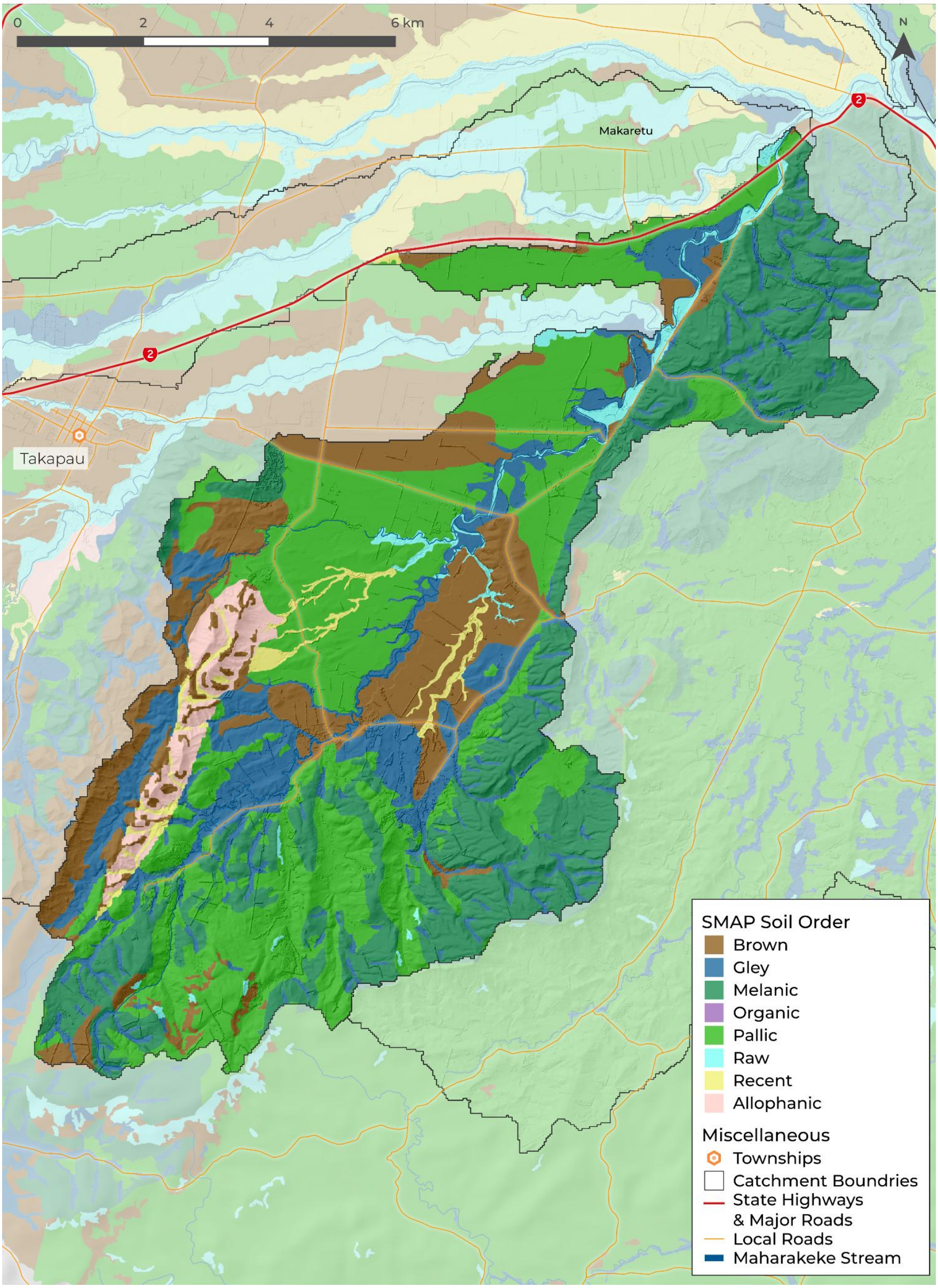

MfE: Stock Exclusion - Maharakeke

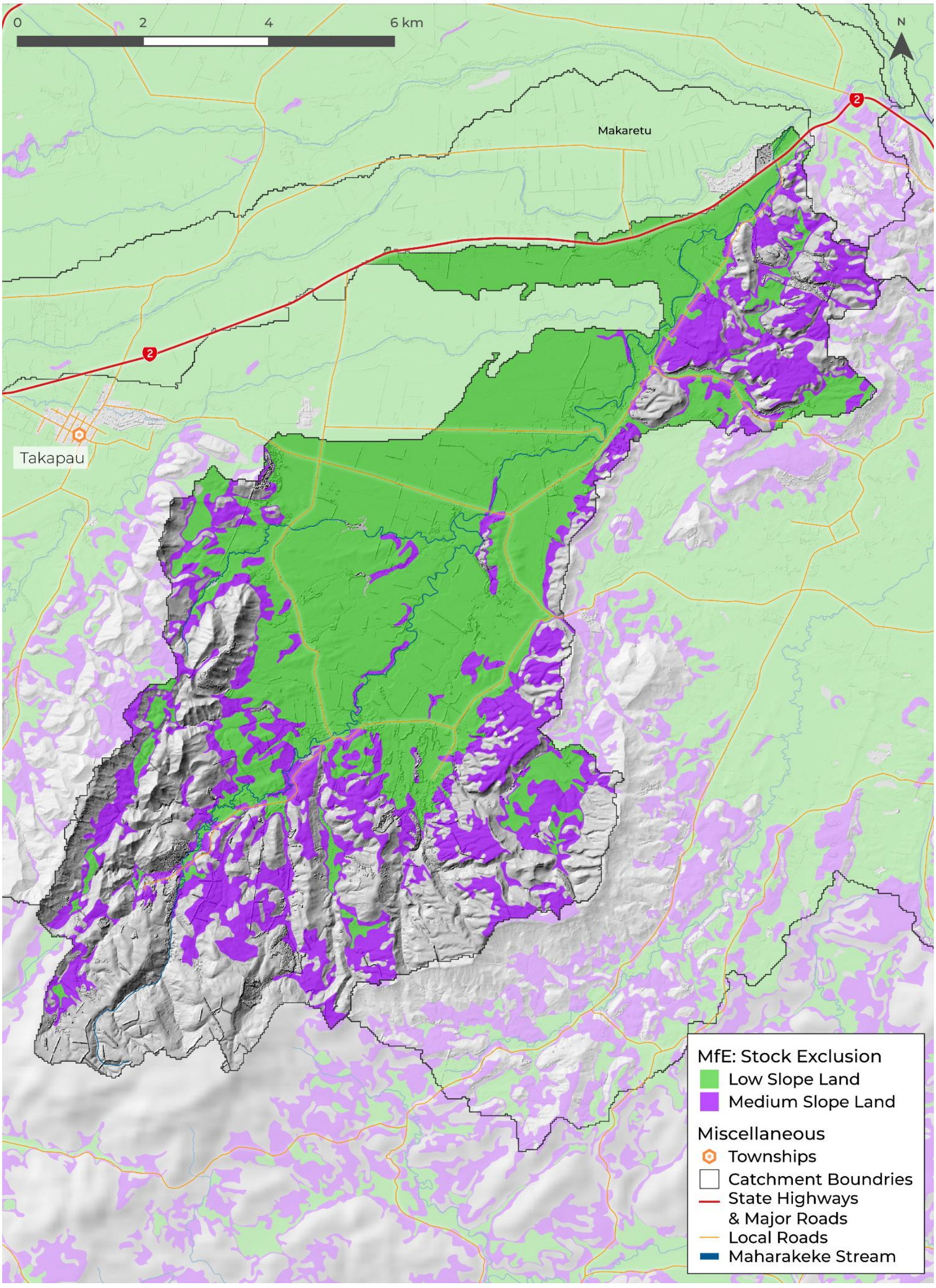

Sustainable Land Use Capability - Maharakeke

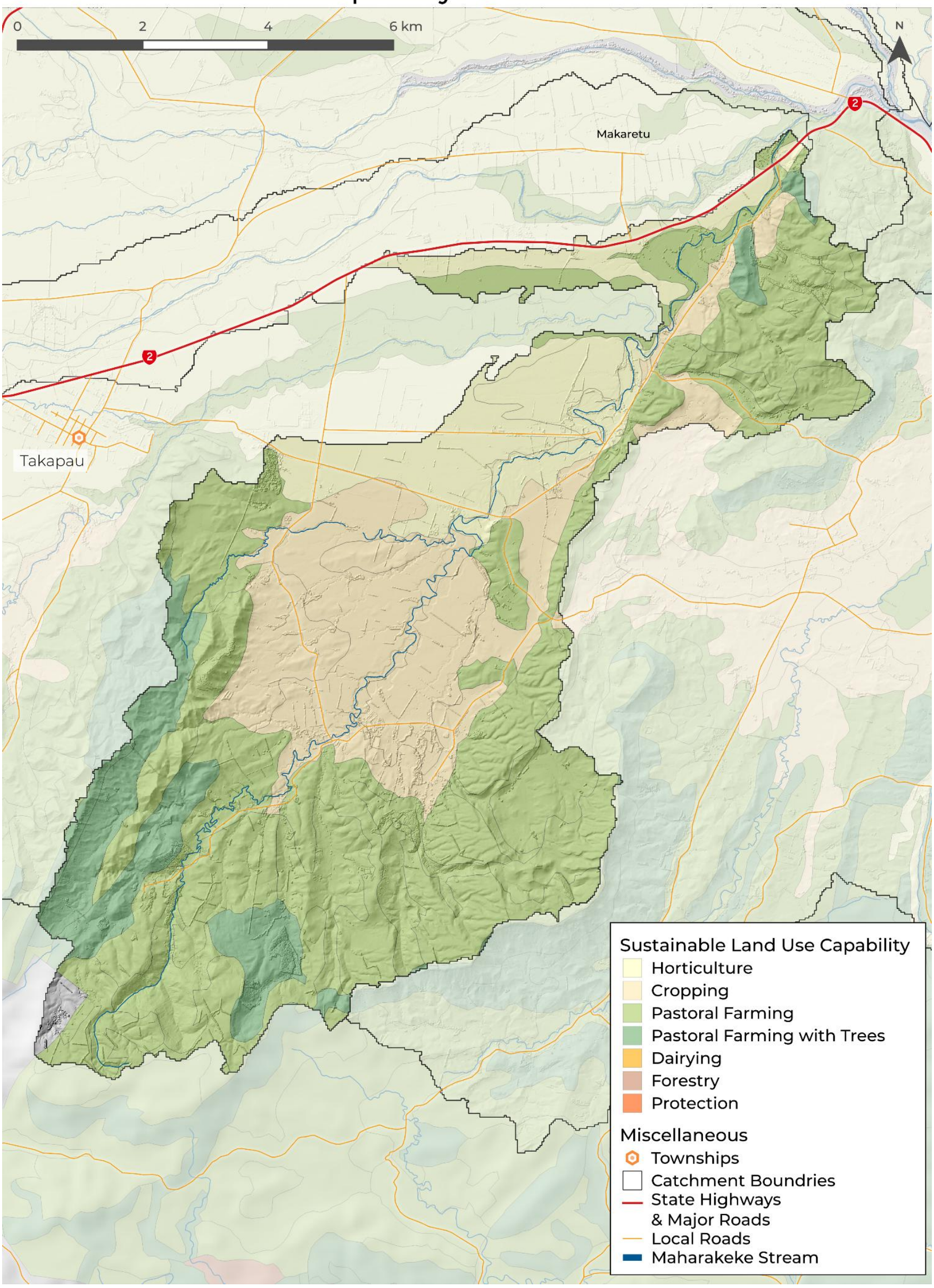

Topographic Wetness Index - Maharakeke

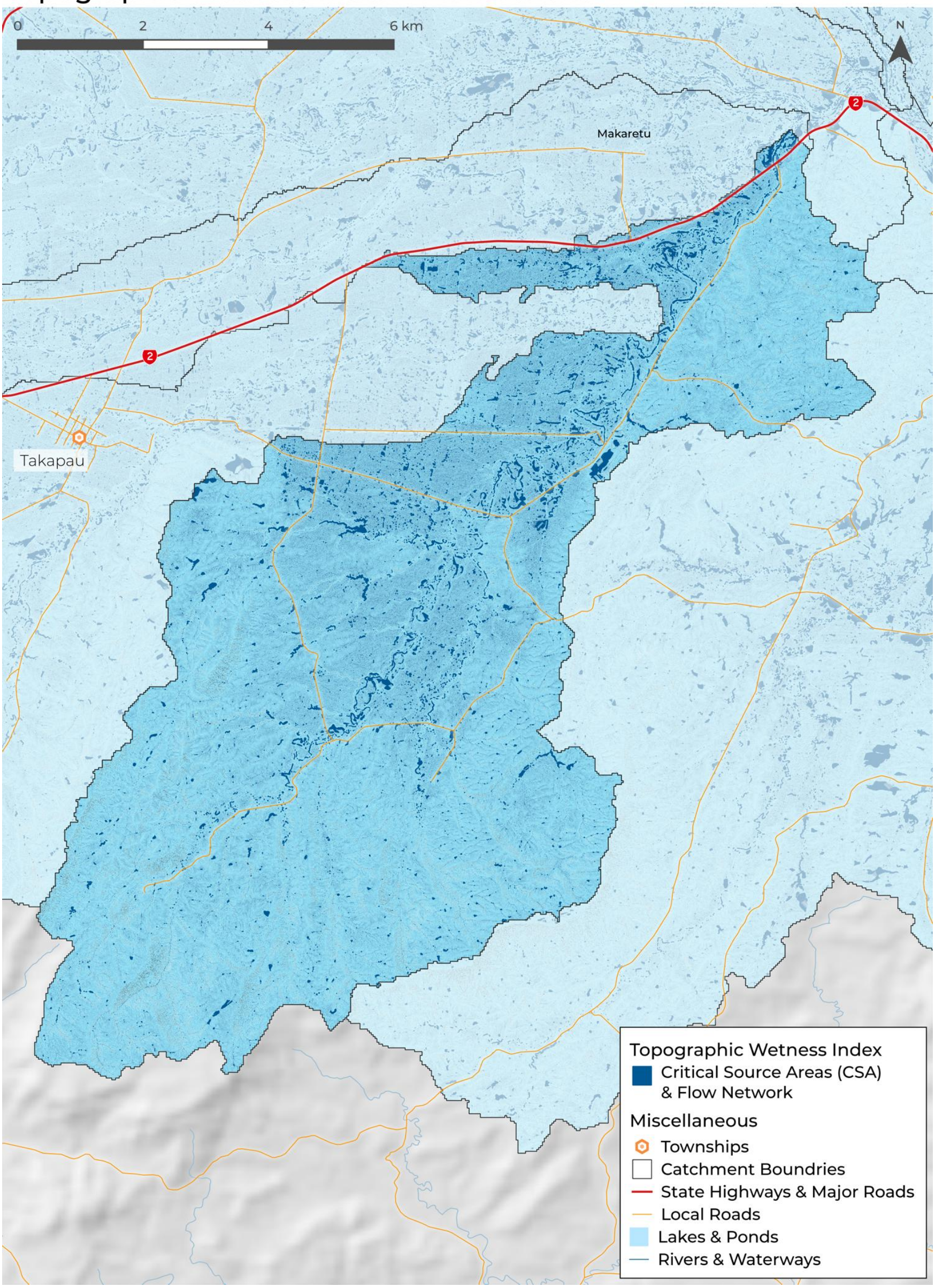
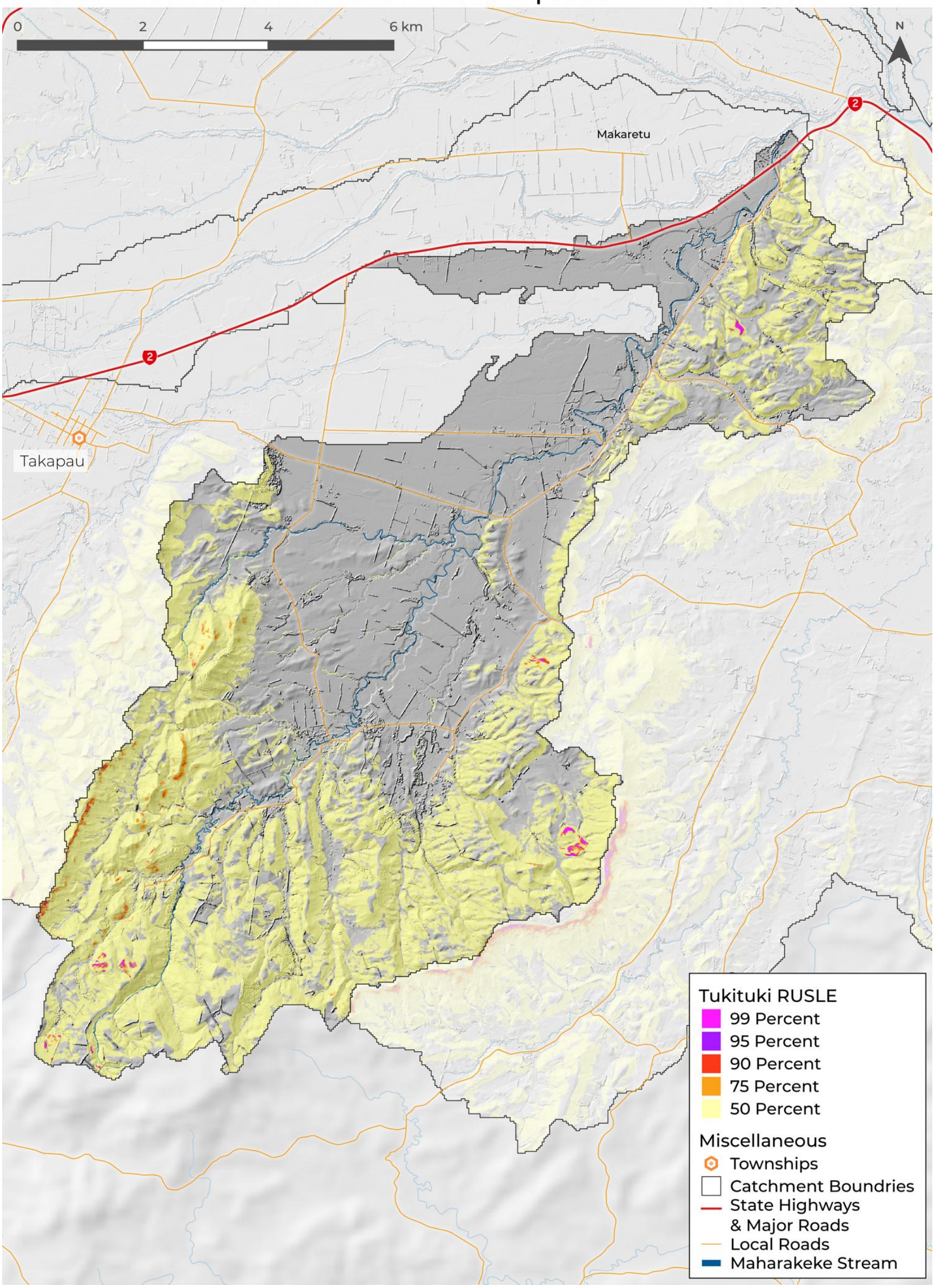
RUSLE - Revised Universal Soil Loss Equation - Maharakeke